

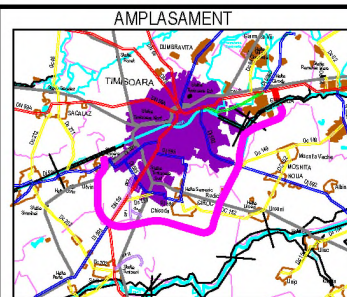


A coordinate system with a vertical axis labeled 1:100 and a horizontal axis labeled 1:1000.

COTE PROIECT		87.82	87.77	87.71	87.66	87.60	87.55	87.55	87.50	87.44	87.39	87.33	87.32	87.28	87.23	87.17	87.12	87.10	87.28	87.28	87.10	87.13	87.33			
COTE TEREN		86.31	86.29	86.48	86.37	86.33	86.35	86.35	86.42	86.64	86.81	86.84	86.85	86.91	87.03	87.07	86.86	86.90	86.95	86.98	86.96	86.52	86.46	86.50		
DIFERENTE IN AX (Metres)		+1.51	+1.48	+1.23	+1.29	+1.27	+1.20	+1.20	+1.08	+0.80	+0.58	+0.49	+0.47	+0.37	+0.20	+0.10	+0.26	+0.20	+0.33	+0.30	+0.32	+0.76	+0.82	+0.60		
COTE SANT DREAPTA		85.44	85.46	85.48	85.50	85.52	85.54	85.54	85.56	85.58	85.60	85.62	85.63	85.64	85.66	85.68	85.70	85.72	85.73	85.75	85.75	85.80	85.82	85.84		
COTE SANT STANGA		85.60	85.62	85.64	85.66	85.68	85.70	85.70	85.72	85.74	85.76	85.78	85.79	85.80	85.82	85.84	85.86	85.86	85.86	85.86	85.86	85.85	85.85	85.85		
RACORDARI VERTICALE		<div> <div>L=266.502</div> <div>P=-0.270%</div> <div>L=174.296</div> <div>R=700.000</div> <div>L=6.053</div> <div>B=199.8218</div> <div>L=69.008</div> <div>B=186.1043</div> <div>L=36.133</div> <div>P=0.000%</div> <div>L=33.468</div> <div>P=0.980%</div> </div>																								
ALINIAMENTE SI CURBE		<div> <div>L=99.220</div> <div>B=183.9704</div> <div>L=174.296</div> <div>R=700.000</div> <div>L=6.053</div> <div>B=199.8218</div> <div>L=69.008</div> <div>B=186.1043</div> </div>																								
AMENAJAREA CURBELOR IN SPATIU		<div> <div>R=2.50%</div> <div>L=2.50%</div> <div>L=1.86%</div> <div>L=0.36%</div> <div>L=2.50%</div> <div>R=0.00%</div> <div>R=0.00%</div> <div>R=0.00%</div> <div>R=0.42%</div> </div>																								
DISTANTE CUMULATE		0.00	20.66	40.00	60.00	80.00	99.22	100.00	120.00	140.00	160.00	180.00	186.37	200.00	220.00	240.00	260.00	266.50	273.52	279.57	280.00	300.00	309.65	316.65	320.00	340.00



THE WAY TO DARE BEYOND THE LIMITS  
**CONSULT**  
DP CONSULT S.A.

[illegible]

556-VOTM-PL-01



CANAL BEGA

DN 59

Pasaj peste DJ 591 si linii tramvai  
L=119.70 m , Km 0+608SCHIMBATOR DE  
DECLIVITATEKM 0+406.33  
L=112.42  
pi%=0.98  
pe%=3.90  
m=2.92  
B=41.03  
T=56.21  
R=3850.48— LINIE PROIECTATA  
— LINIE LUCRARI EXECUTATE  
— LINIE TEREN NATURAL  
— LINIE SANT STANGA  
— LINIE SANT DREAPTA1:100  
1:1000

COTA REF. 85.000

COTE PROIECT	87.33	87.41	87.43	87.54		87.84	88.24	88.39	88.75	89.36	90.07	90.17	90.41	90.85	91.63	91.96	92.40	93.08	93.68	94.18	94.60	94.93	95.16	95.31	95.38
COTE TEREN	86.65	86.68	86.64	86.39		86.38	86.58	86.44	86.48	86.85	87.00	86.99	86.97	86.96	86.99	87.04	87.02	86.70	86.64	86.63	86.45	86.27	86.07	86.59	86.79
DIFERENTE IN AX (Metres)	+0.68	+0.73	+0.79	+1.15		+1.46	+1.66	+1.95	+2.27	+2.51	+3.07	+3.18	+3.44	+3.89	+4.64	+4.92	+5.38	+6.38	+7.04	+7.55	+8.15	+8.66	+9.09	+8.72	+8.59
COTE SANT DREAPTA	85.83	85.82	85.82	85.81		85.79	85.77	85.76	85.75	85.73	85.71	85.71	85.70	85.69	85.67	85.66	85.65	85.63	85.61	85.59	85.57				
COTE SANT STANGA	85.83	85.82	85.82	85.81		85.79	85.77	85.76	85.75	85.73	85.71	85.71	85.70	85.69	85.67	85.66	85.65	85.63	85.61	85.59	85.57				
RACORDARI VERTICALE	P=0.980%	R=3850.477 L=112.420										L=45.712		P=3.900%											
ALINIAMENTE SI CURBE	L=69.008 B=186.1043	L=120.000										L=616.628 R=810.000													
AMENAJAREA CURBELOR IN SPATIU	L1.07% R=2.50%	L2.50% R=2.50%																							
DISTANTE CUMULATE	340.00	348.58	350.12	360.00	360.00	400.00	406.33		420.00	440.00	460.00	462.54	468.58	480.00	500.00	508.25	520.00	540.00	560.00	580.00	600.00	620.00	640.00	660.00	680.00

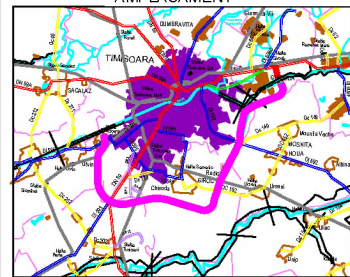
INVESTITOR

COMPANIA NATIONALA DE ADMINISTRARE  
A INFRASTRUCTURII RUTIERE S.A.

PROIECTANT GENERAL



AMPLASAMENT

DENUMIRE PROIECT  
PROIECTARE SI EXECUTIE  
"VARIANTA DE OCOLIRE  
TIMISOARA SUD"  
ELABORARE PROIECT TEHNIC  
REST DE EXECUTAT

NUMAR CONTRACT: 550/36/09.02.2023

NUMAR PROIECT : 556

FAZA PROIECT

PROIECT TEHNIC  
REST DE EXECUTAT

Data : 03.2023

VERIFICATOR TEHNIC

REVIZII

NR. REV.	DATA	SEM.

DENUMIRE PLANSA

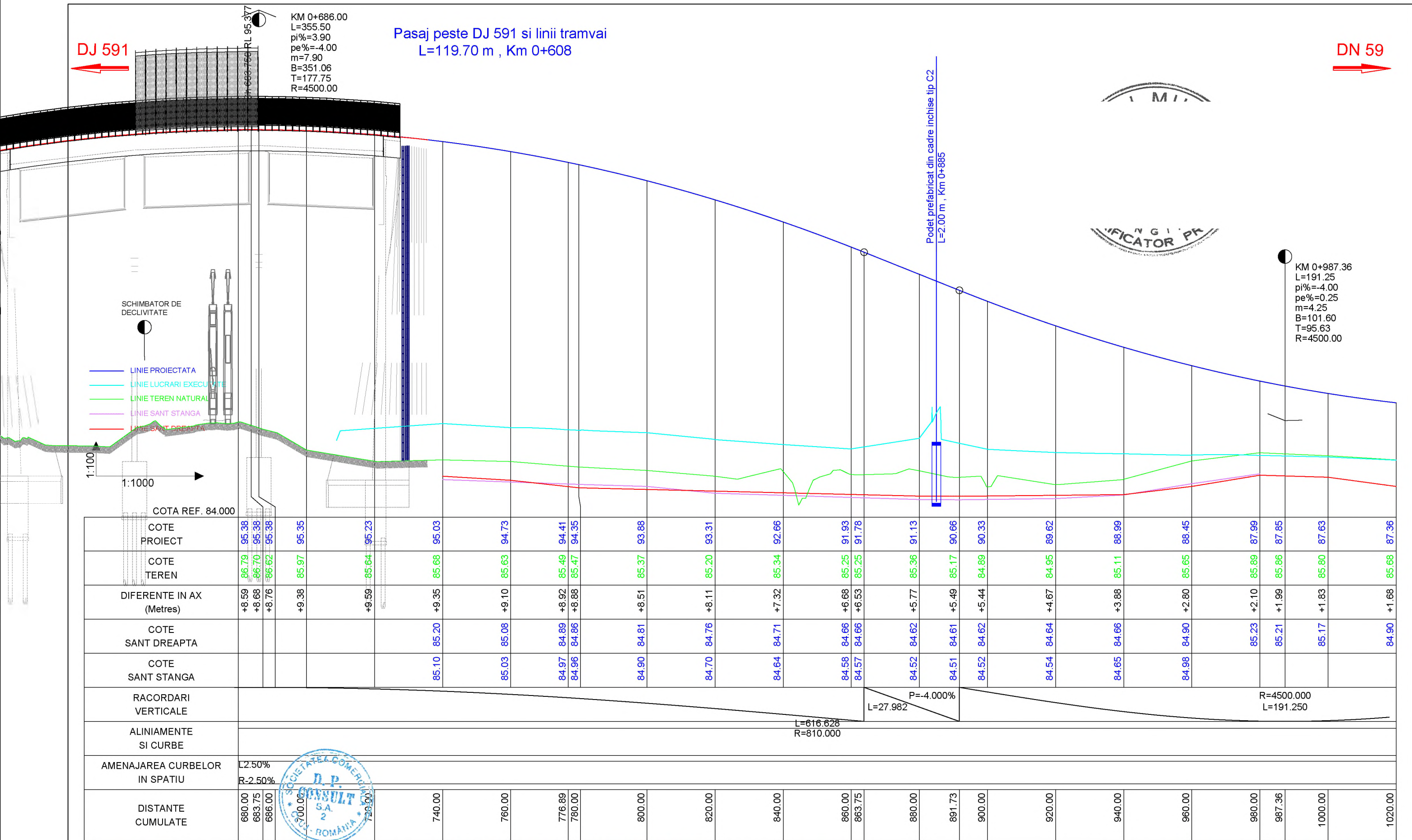
PROFIL LONGITUDINAL

Scara : 1:1000/1:100

NUMAR PLANSA

556-VOTM-PL-02





INVESTITOR

COMPANIA NATIONALA DE ADMINISTRARE  
A INFRASTRUCTURII RUTIERE S.A.

PROIECTANT GENERAL

THE WAY TO DARE BEYOND THE LIMITS

D.P. CONSULT S.A.

DENUMIRE PROIECT  
PROIECTARE SI EXECUTIE  
"VARIANTA DE OCOLIRE  
TIMISOARA SUD"  
ELABORARE PROIECT TEHNIC  
REST DE EXECUTAT

NUMAR CONTRACT: 550/36/09.02.2023

NUMAR PROIECT : 556

FAZA PROIECT  
PROIECT TEHNIC  
REST DE EXECUTAT

Data : 03.2023

VERIFICATOR TEHNIC

REVIZII			DENUMIRE PLANSA PROFIL LONGITUDINAL
NR. REV.	DATA	SEM.N.	

Scara : 1:1000/1:100

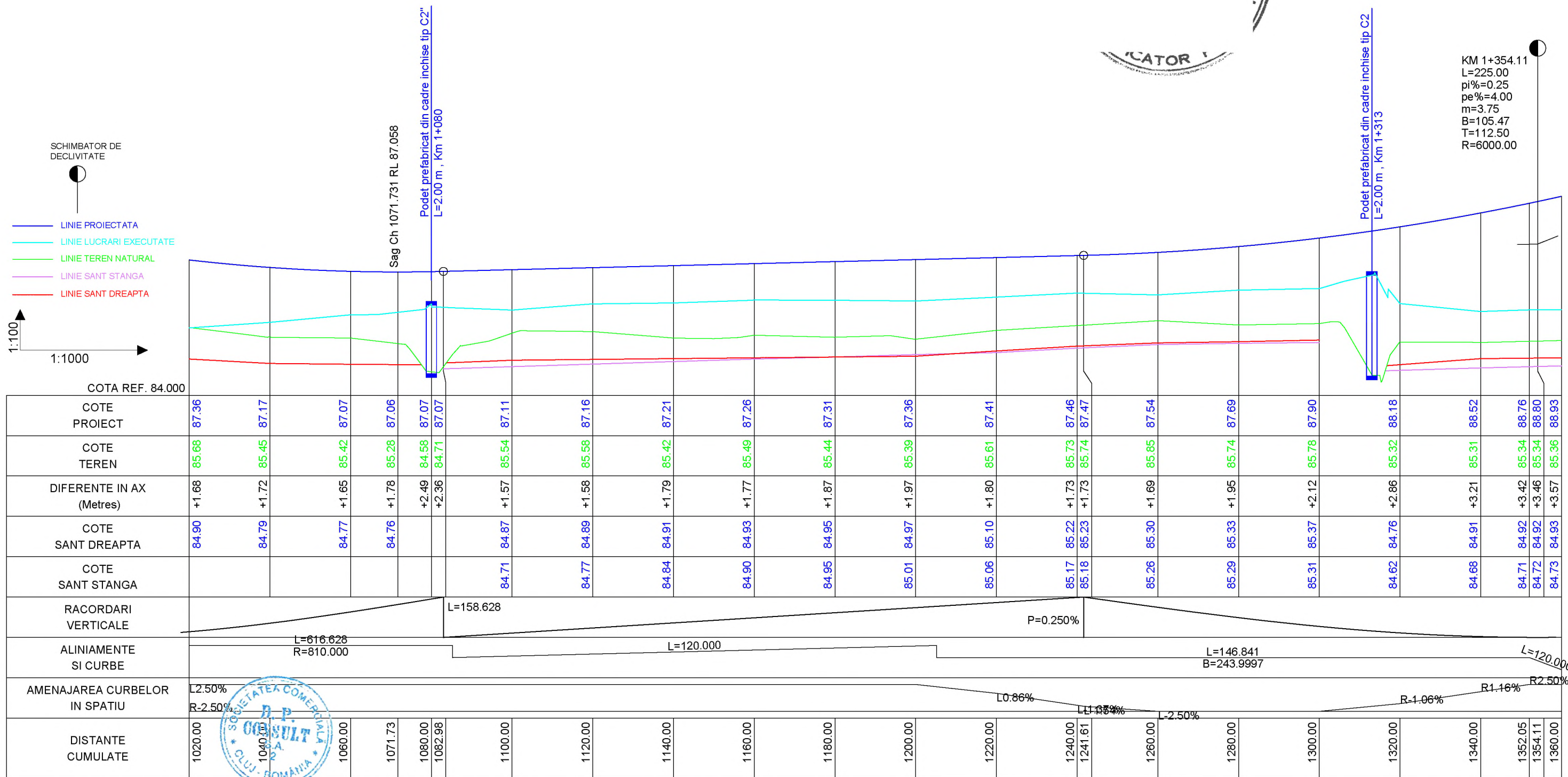
NUMAR PLANSA

556-VOTM-PL-03



DJ 591

DN 59



INVESTITOR

COMPANIA NATIONALA DE ADMINISTRARE A INFRASTRUCTURII RUTIERE S.A.

PROIECTANT GENERAL

D.P. CONSULT S.A.

AMPLASAMENT

DENUMIRE PROIECT

PROIECTARE SI EXECUTIE "VARIANTA DE OCOLIRE TIMISOARA SUD" ELABORARE PROIECT TEHNIC REST DE EXECUTAT

NUMAR CONTRACT: 550/36/09.02.2023

NUMAR PROIECT : 556

FAZA PROIECT

PROIECT TEHNIC REST DE EXECUTAT

Data : 03.2023

VERIFICATOR TEHNIC

REVIZII		
NR. REV.	DATA	SEM.

DENUMIRE PLANSA

PROFIL LONGITUDINAL

Scara : 1:1000/1:100

NUMAR PLANSA

556-VOTM-PL-04





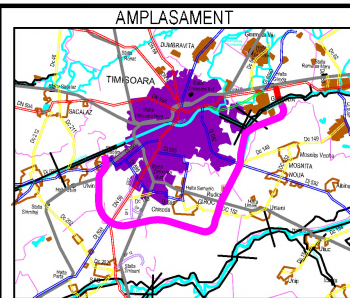
⌋

SCHIMBATOR DE DECLIVITATE

A coordinate system with a vertical axis labeled 1:100 and a horizontal axis labeled 1:1000.

[illegible]

THE WAY TO DARE BEYOND THE LIMITS  
**CONSULT**  
D.P. CONSULT S.A.




556-VOTM-PL-05



DJ 591

DN 59

Pasaj peste CF 132  
Timisoara Vest - Cruceni  
L=328.40 m , Km 1+528



COTA REF. 83.000											
COTE PROIECT	96.88	96.74	96.50	96.19	95.78	95.29	94.71	94.04	93.29	93.25	93.00
COTE TEREN	84.27	84.91	84.97	84.93	84.79	85.01	84.87	84.81	84.78	84.78	84.82
DIFERENTE IN AX (Metres)	+12.61	+11.83	+11.53	+11.26	+10.99	+10.28	+9.84	+9.23	+8.51	+8.47	+8.18
COTE SANT DREAPTA									84.24	84.24	84.23
COTE SANT STANGA									84.32	84.32	84.31
RACORDARI VERTICALE	L=58.278										
ALINIAMENTE SI CURBE	L=395.265 R=750.000										
AMENAJAREA CURBELOR IN SPATIU	R2.50%										
DISTANTE CUMULATE	1700.00	1720.00	1740.00	1760.00	1780.00	1800.00	1820.00	1840.00	1860.00	1861.14	1867.31

INVESTITOR

COMPANIA NATIONALA DE ADMINISTRARE A INFRASTRUCTURII RUTIERE S.A.

PROIECTANT GENERAL

D.P. CONSULT S.A.

AMPLASAMENT

DENUMIRE PROIECT

PROIECTARE SI EXECUTIE "VARIANTA DE OCOLIRE TIMISOARA SUD"

ELABORARE PROIECT TEHNIC REST DE EXECUTAT

NUMAR CONTRACT: 550/36/09.02.2023

NUMAR PROIECT : 556

FAZA PROIECT

PROIECT TEHNIC REST DE EXECUTAT

Data : 03.2023

VERIFICATOR TEHNIC

REVIZII		
NR. REV.	DATA	SEMN.

DENUMIRE PLANSA

PROFIL LONGITUDINAL

Scara : 1:1000/1:100

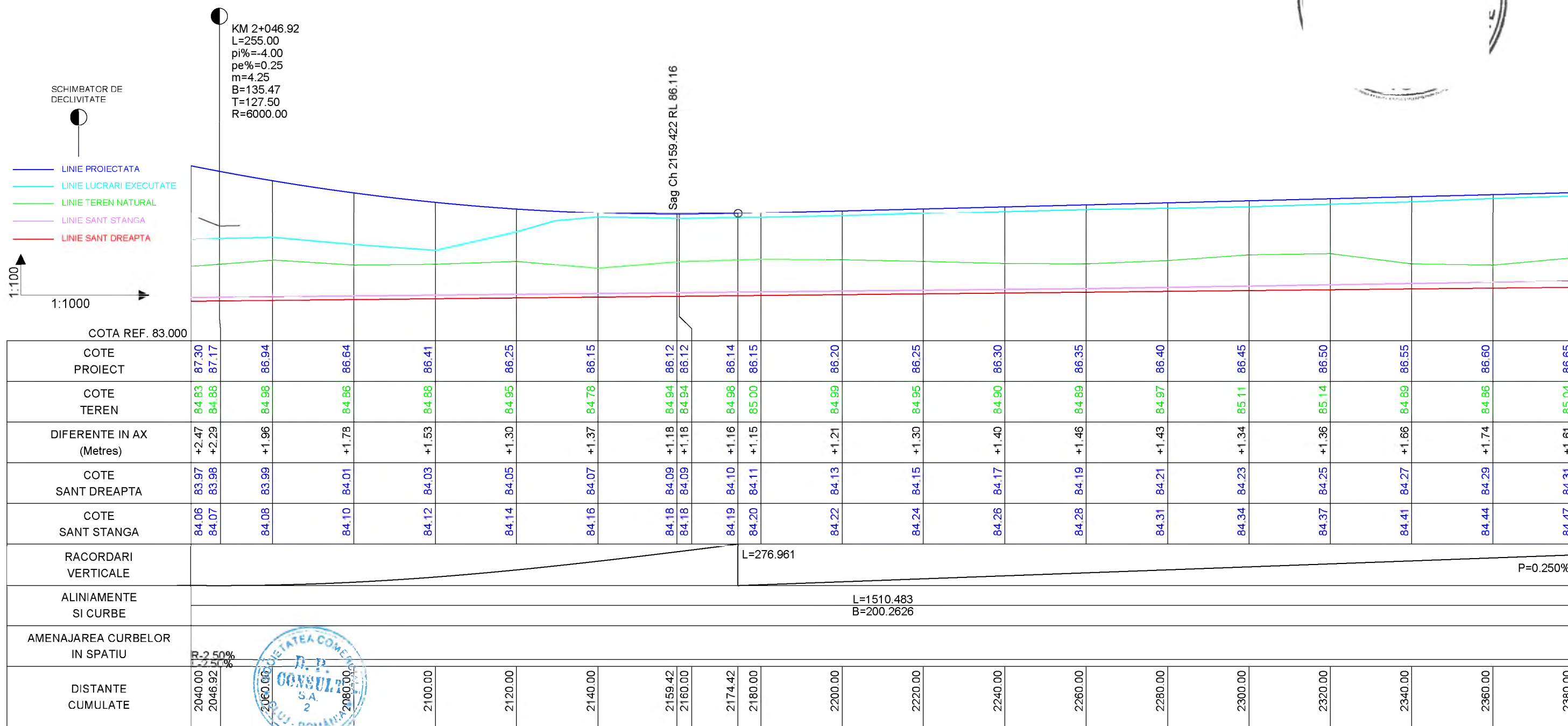
NUMAR PLANSA

556-VOTM-PL-06



DJ 591

DN 59



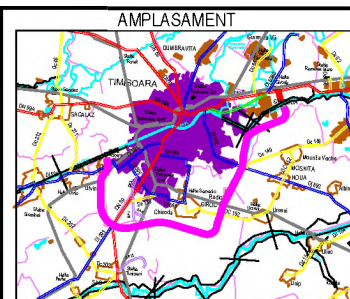
INVESTITOR

COMPANIA NATIONALA DE ADMINISTRARE  
A INFRASTRUCTURII RUTIERE S.A.

PROIECTANT GENERAL



D.P. CONSULT S.A.

DENUMIRE PROIECT  
PROIECTARE SI EXECUTIE  
"VARIANTA DE OCOLIRE  
TIMISOARA SUD"  
ELABORARE PROIECT TEHNIC  
REST DE EXECUTAT

NUMAR CONTRACT: 550/36/09.02.2023

NUMAR PROIECT : 556

FAZA PROIECT

PROIECT TEHNIC  
REST DE EXECUTAT

Data : 03.2023

VERIFICATOR TEHNIC

REVIZII

NR. REV.	DATA	SEMN.

DENUMIRE PLANSA

PROFIL LONGITUDINAL

Scara : 1:1000/1:100

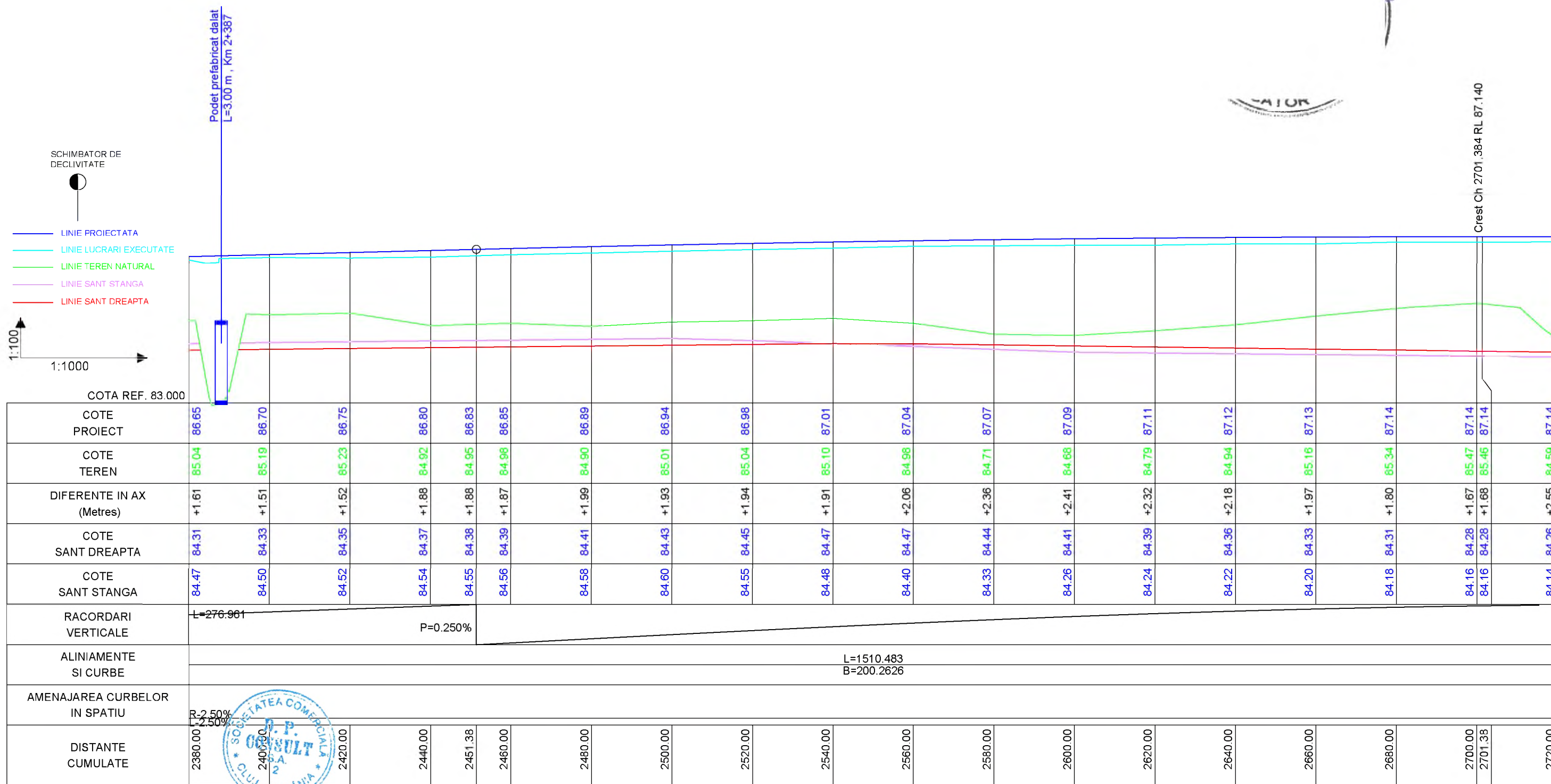
NUMAR PLANSA



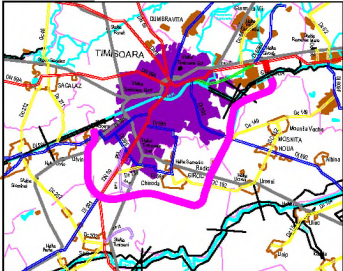
556-VOTM-PL-07



DJ 591

DN 59

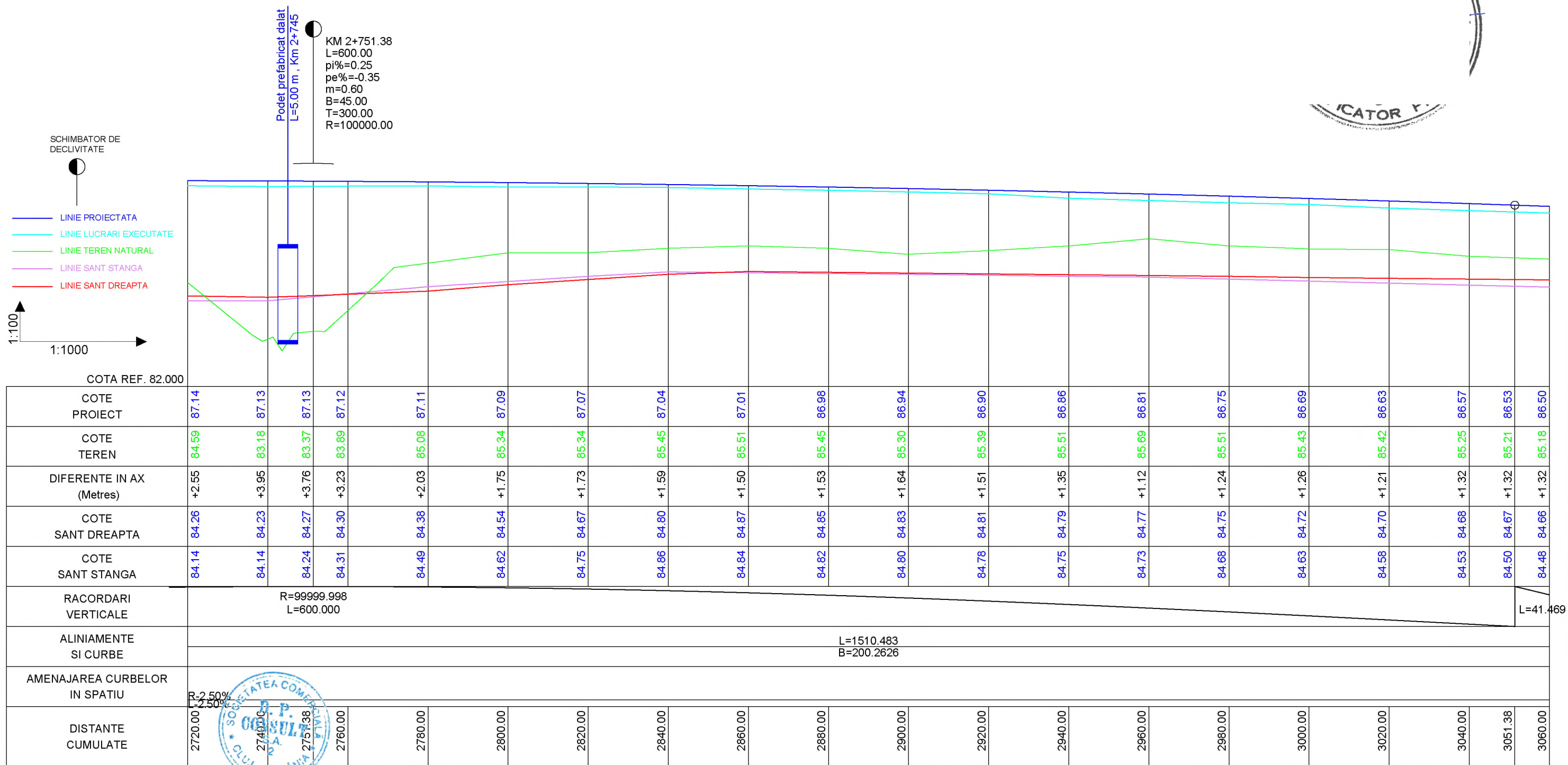


<b>INVESTITOR</b>  COMPANIA NATIONALA DE ADMINISTRARE A INFRASTRUCTURII RUTIERE S.A.	<b>PROIECTANT GENERAL</b>  D.P. CONSULT S.A.	<b>AMPLASAMENT</b> 	<b>DENUMIRE PROIECT</b> PROIECTARE SI EXECUTIE "VARIANTA DE OCOLIRE TIMISOARA SUD" ELABORARE PROIECT TEHNIC REST DE EXECUTAT  NUMAR CONTRACT: 550/36/09.02.2023  NUMAR PROIECT : 556	<b>FAZA PROIECT</b> PROIECT TEHNIC REST DE EXECUTAT  Data : 03.2023  VERIFICATOR TEHNIC	<table><tr><th colspan="3">REVIZII</th></tr><tr><th>NR. REV.</th><th>DATA</th><th>SEM.N.</th></tr><tr><td> </td><td> </td><td> </td></tr></table> <b>DENUMIRE PLANSA</b> PROFIL LONGITUDINAL  Scara : 1:1000/1:100  NUMAR PLANSA 556-VOTM-PL-08	REVIZII			NR. REV.	DATA	SEM.N.			
REVIZII														
NR. REV.	DATA	SEM.N.												



DJ 591

DN 59



INVESTITOR

COMPANIA NATIONALA DE ADMINISTRARE A INFRASTRUCTURII RUTIERE S.A.

PROIECTANT GENERAL

THE WAY TO DARE BEYOND THE LIMITS

D.P. CONSULT S.A.

AMPLASAMENT

DENUMIRE PROIECT

PROIECTARE SI EXECUTIE "VARIANTA DE OCOLIRE TIMISOARA SUD"

ELABORARE PROIECT TEHNIC REST DE EXECUTAT

NUMAR CONTRACT: 550/36/09.02.2023

NUMAR PROIECT : 556

FAZA PROIECT

PROIECT TEHNIC REST DE EXECUTAT

Data : 03.2023

VERIFICATOR TEHNIC

REVIZII			DENUMIRE PLANSA
NR. REV.	DATA	SEM.N.	

Scara : 1:1000/1:100

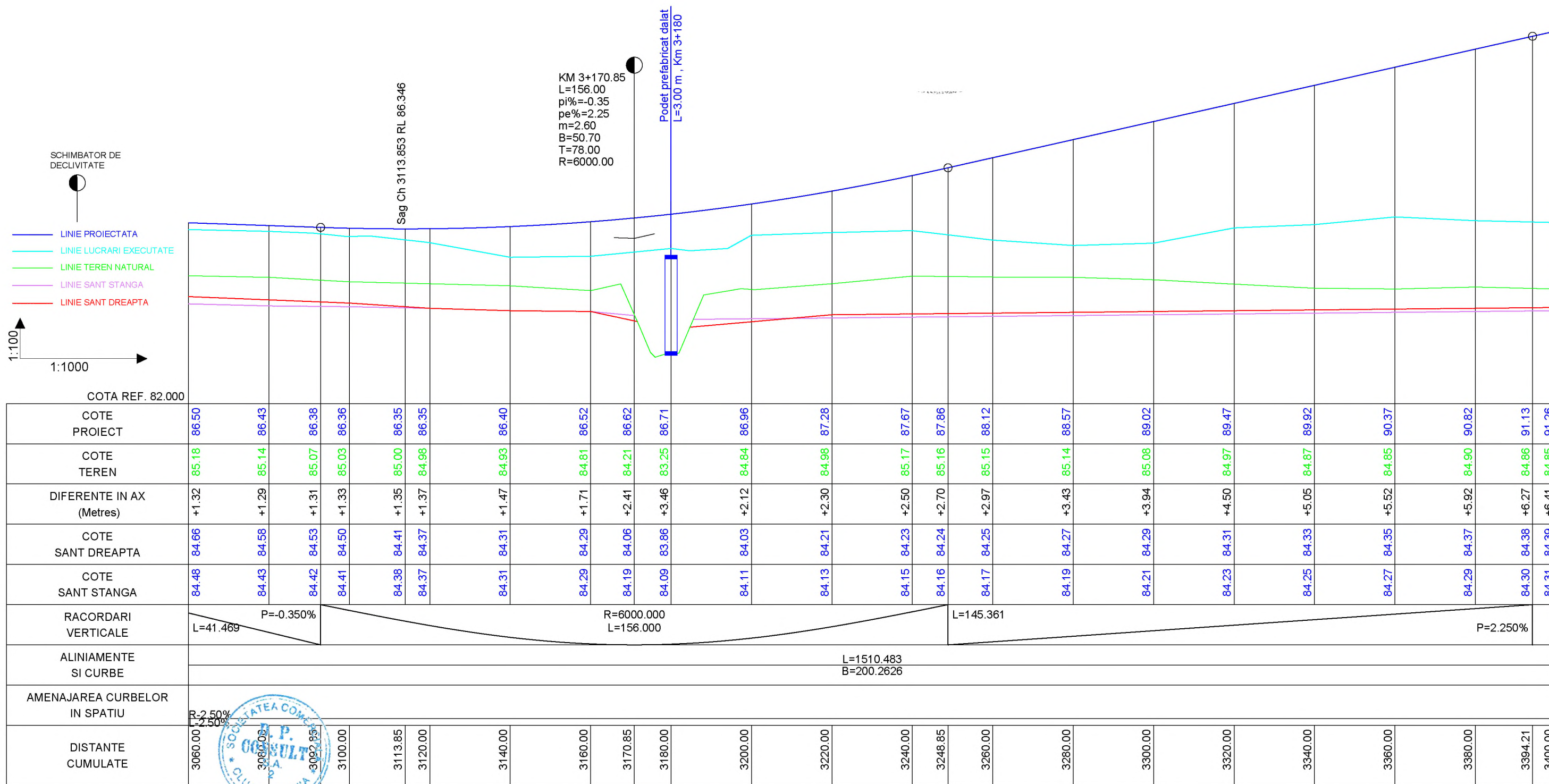
NUMAR PLANSA

556-VOTM-PL-09



DJ 591

DN 59



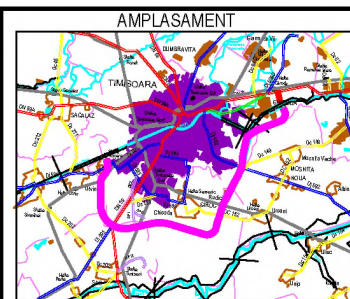
INVESTITOR

COMPANIA NATIONALA DE ADMINISTRARE  
A INFRASTRUCTURII RUTIERE S.A.

PROIECTANT GENERAL



D.P. CONSULT S.A.

DENUMIRE PROIECT  
PROIECTARE SI EXECUTIE  
"VARIANTA DE OCOLIRE  
TIMISOARA SUD"  
ELABORARE PROIECT TEHNIC  
REST DE EXECUTAT

NUMAR CONTRACT: 550/36/09.02.2023

NUMAR PROIECT : 556

FAZA PROIECT

PROIECT TEHNIC  
REST DE EXECUTAT

Data : 03.2023

VERIFICATOR TEHNIC

REVIZII

NR. REV. DATA SEMN.

DENUMIRE PLANSA

PROFIL LONGITUDINAL

Scara : 1:1000/1:100

NUMAR PLANSA

556-VOTM-PL-10



KM 3+542.71  
L=297.00  
pi%=2.25  
pe%=-2.25  
m=4.50  
B=167.06  
T=148.50  
R=6600.00



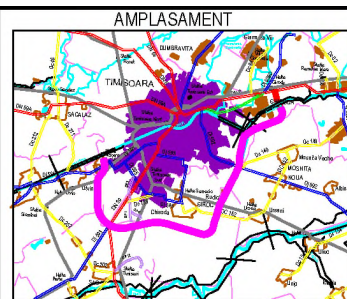
## LINEA SANT DREAPTA

COTA REF. 83.000

COTE PROIECT	91.26		91.66		92.01		92.29		92.51		92.65		92.67		92.77		92.81		92.81		92.78		92.70		92.56		92.35		92.09		91.76		91.38		91.13		90.94		90.49		90.21		89.94		89.65		89.35		89.05		88.75		88.45		88.15		87.85		87.55		87.25		86.95		86.65		86.35		86.05		85.75		85.45		85.15		84.85		84.55		84.25		83.95		83.65		83.35		83.05		82.75		82.45		82.15		81.85		81.55		81.25		80.95		80.65		80.35		80.05		79.75		79.45		79.15		78.85		78.55		78.25		77.95		77.65		77.35		77.05		76.75		76.45		76.15		75.85		75.55		75.25		74.95		74.65		74.35		74.05		73.75		73.45		73.15		72.85		72.55		72.25		71.95		71.65		71.35		71.05		70.75		70.45		70.15		69.85		69.55		69.25		68.95		68.65		68.35		68.05		67.75		67.45		67.15		66.85		66.55		66.25		65.95		65.65		65.35		65.05		64.75		64.45		64.15		63.85		63.55		63.25		62.95		62.65		62.35		62.05		61.75		61.45		61.15		60.85		60.55		60.25		59.95		59.65		59.35		59.05		58.75		58.45		58.15		57.85		57.55		57.25		56.95		56.65		56.35		56.05		55.75		55.45		55.15		54.85		54.55		54.25		53.95		53.65		53.35		53.05		52.75		52.45		52.15		51.85		51.55		51.25		50.95		50.65		50.35		50.05		49.75		49.45		49.15		48.85		48.55		48.25		47.95		47.65		47.35		47.05		46.75		46.45		46.15		45.85		45.55		45.25		44.95		44.65		44.35		44.05		43.75		43.45		43.15		42.85		42.55		42.25		41.95		41.65		41.35		41.05		40.75		40.45		40.15		39.85		39.55		39.25		38.95		38.65		38.35		38.05		37.75		37.45		37.15		36.85		36.55		36.25		35.95		35.65		35.35		35.05		34.75		34.45		34.15		33.85		33.55		33.25		32.95		32.65		32.35		32.05		31.75		31.45		31.15		30.85		30.55		30.25		29.95		29.65		29.35		29.05		28.75		28.45		28.15		27.85		27.55		27.25		26.95		26.65		26.35		26.05		25.75		25.45		25.15		24.85		24.55		24.25		23.95		23.65		23.35		23.05		22.75		22.45		22.15		21.85		21.55		21.25		20.95		20.65		20.35		20.05		19.75		19.45		19.15		18.85		18.55		18.25		17.95		17.65		17.35		17.05		16.75		16.45		16.15		15.85		15.55		15.25		14.95		14.65		14.35		14.05		13.75		13.45		13.15		12.85		12.55		12.25		11.95		11.65		11.35		11.05		10.75		10.45		10.15		9.85		9.55		9.25		8.95		8.65		8.35		8.05		7.75		7.45		7.15		6.85		6.55		6.25		5.95		5.65		5.35		5.05		4.75		4.45		4.15		3.85		3.55		3.25		2.95		2.65		2.35		2.05		1.75		1.45		1.15		0.85		0.55		0.25		0.05		0.00		0.00		0.00		0.00		0.00		0.00		0.00		0.00		0.00		0.00		0.00		0.00		0.00		0.00		0.00		0.00		0.00		0.00		0.00		0.00		0.00		0.00		0.00		0.00		0.00		0.00		0.00		0.00		0.00		0.00		0.00		0.00		0.00		0.00		0.00		0.00		0.00		0.00		0.00		0.00		0.00		0.00		0.00		0.00		0.00		0.00		0.00		0.00		0.00		0.00		0.00		0.00		0.00		0.00		0.00		0.00		0.00		0.00		0.00		0.00		0.00		0.00		0.00		0.00		0.00		0.00		0.00		0.00		0.00		0.00		0.00		0.00		0.00		0.00		0.00		0.00		0.00		0.00		0.00		0.00		0.00		0.00		0.00		0.00		0.00		0.00		0.00		0.00		0.00		0.00		0.00		0.00		0.00		0.00		0.00		0.00		0.00		0.00		0.00		0.00		0.00		0.00		0.00		0.00		0.00		0.00		0.00		0.00		0.00		0.00		0.00		0.00		0.00		0.00		0.00		0.00		0.00		0.00		0.00		0.00		0.00		0.00		0.00		0.00		0.00		0.00		0.00		0.00		0.00		0.00		0.00		0.00		0.00		0.00		0.00		0.00		0.00		0.00		0.00		0.00		0.00		0.00		0.00		0.00		0.00		0.00		0.00		0.00		0.00		0.00		0.00		0.00		0.00		0.00		0.00		0.00		0.00		0.00		0.00		0.00		0.00		0.00		0.00		0.00		0.00		0.00		0.00		0.00		0.00		0.00		0.00		0.00		0.00		0.00		0.00		0.00		0.00		0.00		0.00		0.00		0.00		0.00		0.00		0.00		0.00		0.00		0.00		0.00		0.00		0.00		0.00		0.00		0.00		0.00		0.00		0.00		0.00		0.00		0.00		0.00		0.00		0.00		0.00		0.00		0.00		0.00		0.00		0.00		0.00		0.00		0.00		0.00		0.00		0.00		0.00		0.00		0.00		0.00		0.00		0.00		0.00		0.00		0.00		0.00		0.00		0.00		0.00		0.00		0
--------------	-------	--	-------	--	-------	--	-------	--	-------	--	-------	--	-------	--	-------	--	-------	--	-------	--	-------	--	-------	--	-------	--	-------	--	-------	--	-------	--	-------	--	-------	--	-------	--	-------	--	-------	--	-------	--	-------	--	-------	--	-------	--	-------	--	-------	--	-------	--	-------	--	-------	--	-------	--	-------	--	-------	--	-------	--	-------	--	-------	--	-------	--	-------	--	-------	--	-------	--	-------	--	-------	--	-------	--	-------	--	-------	--	-------	--	-------	--	-------	--	-------	--	-------	--	-------	--	-------	--	-------	--	-------	--	-------	--	-------	--	-------	--	-------	--	-------	--	-------	--	-------	--	-------	--	-------	--	-------	--	-------	--	-------	--	-------	--	-------	--	-------	--	-------	--	-------	--	-------	--	-------	--	-------	--	-------	--	-------	--	-------	--	-------	--	-------	--	-------	--	-------	--	-------	--	-------	--	-------	--	-------	--	-------	--	-------	--	-------	--	-------	--	-------	--	-------	--	-------	--	-------	--	-------	--	-------	--	-------	--	-------	--	-------	--	-------	--	-------	--	-------	--	-------	--	-------	--	-------	--	-------	--	-------	--	-------	--	-------	--	-------	--	-------	--	-------	--	-------	--	-------	--	-------	--	-------	--	-------	--	-------	--	-------	--	-------	--	-------	--	-------	--	-------	--	-------	--	-------	--	-------	--	-------	--	-------	--	-------	--	-------	--	-------	--	-------	--	-------	--	-------	--	-------	--	-------	--	-------	--	-------	--	-------	--	-------	--	-------	--	-------	--	-------	--	-------	--	-------	--	-------	--	-------	--	-------	--	-------	--	-------	--	-------	--	-------	--	-------	--	-------	--	-------	--	-------	--	-------	--	-------	--	-------	--	-------	--	-------	--	-------	--	-------	--	-------	--	-------	--	-------	--	-------	--	-------	--	-------	--	-------	--	-------	--	-------	--	-------	--	-------	--	-------	--	-------	--	-------	--	-------	--	-------	--	-------	--	-------	--	-------	--	-------	--	-------	--	-------	--	-------	--	-------	--	-------	--	-------	--	-------	--	-------	--	-------	--	-------	--	-------	--	-------	--	-------	--	-------	--	-------	--	-------	--	-------	--	-------	--	-------	--	-------	--	-------	--	-------	--	-------	--	-------	--	-------	--	-------	--	-------	--	-------	--	-------	--	-------	--	-------	--	-------	--	-------	--	-------	--	-------	--	-------	--	-------	--	-------	--	-------	--	-------	--	-------	--	-------	--	-------	--	-------	--	-------	--	-------	--	-------	--	-------	--	-------	--	-------	--	-------	--	-------	--	-------	--	-------	--	-------	--	-------	--	-------	--	-------	--	-------	--	-------	--	-------	--	-------	--	-------	--	-------	--	-------	--	-------	--	-------	--	-------	--	-------	--	-------	--	-------	--	-------	--	-------	--	-------	--	-------	--	-------	--	-------	--	-------	--	-------	--	-------	--	-------	--	-------	--	-------	--	-------	--	-------	--	-------	--	-------	--	-------	--	-------	--	-------	--	-------	--	-------	--	-------	--	-------	--	-------	--	-------	--	-------	--	-------	--	-------	--	-------	--	-------	--	-------	--	-------	--	-------	--	-------	--	-------	--	------	--	------	--	------	--	------	--	------	--	------	--	------	--	------	--	------	--	------	--	------	--	------	--	------	--	------	--	------	--	------	--	------	--	------	--	------	--	------	--	------	--	------	--	------	--	------	--	------	--	------	--	------	--	------	--	------	--	------	--	------	--	------	--	------	--	------	--	------	--	------	--	------	--	------	--	------	--	------	--	------	--	------	--	------	--	------	--	------	--	------	--	------	--	------	--	------	--	------	--	------	--	------	--	------	--	------	--	------	--	------	--	------	--	------	--	------	--	------	--	------	--	------	--	------	--	------	--	------	--	------	--	------	--	------	--	------	--	------	--	------	--	------	--	------	--	------	--	------	--	------	--	------	--	------	--	------	--	------	--	------	--	------	--	------	--	------	--	------	--	------	--	------	--	------	--	------	--	------	--	------	--	------	--	------	--	------	--	------	--	------	--	------	--	------	--	------	--	------	--	------	--	------	--	------	--	------	--	------	--	------	--	------	--	------	--	------	--	------	--	------	--	------	--	------	--	------	--	------	--	------	--	------	--	------	--	------	--	------	--	------	--	------	--	------	--	------	--	------	--	------	--	------	--	------	--	------	--	------	--	------	--	------	--	------	--	------	--	------	--	------	--	------	--	------	--	------	--	------	--	------	--	------	--	------	--	------	--	------	--	------	--	------	--	------	--	------	--	------	--	------	--	------	--	------	--	------	--	------	--	------	--	------	--	------	--	------	--	------	--	------	--	------	--	------	--	------	--	------	--	------	--	------	--	------	--	------	--	------	--	------	--	------	--	------	--	------	--	------	--	------	--	------	--	------	--	------	--	------	--	------	--	------	--	------	--	------	--	------	--	------	--	------	--	------	--	------	--	------	--	------	--	------	--	------	--	------	--	------	--	------	--	------	--	------	--	------	--	------	--	------	--	------	--	------	--	------	--	------	--	------	--	------	--	------	--	------	--	------	--	------	--	------	--	------	--	------	--	------	--	------	--	------	--	------	--	------	--	------	--	------	--	------	--	------	--	------	--	------	--	------	--	------	--	------	--	------	--	------	--	------	--	------	--	------	--	------	--	------	--	------	--	------	--	------	--	------	--	------	--	------	--	------	--	------	--	------	--	------	--	------	--	------	--	------	--	------	--	------	--	------	--	------	--	------	--	------	--	------	--	------	--	------	--	------	--	------	--	------	--	------	--	------	--	---



THE WAY TO DARE BEYOND THE LIMITS  
**CONSULT**  
D.P. CONSULT S.A.




NUMAR PROIECT : 556

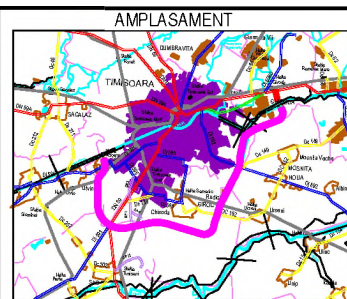
VERIFICATOR TEHNIC

556-VOTM-PL-11





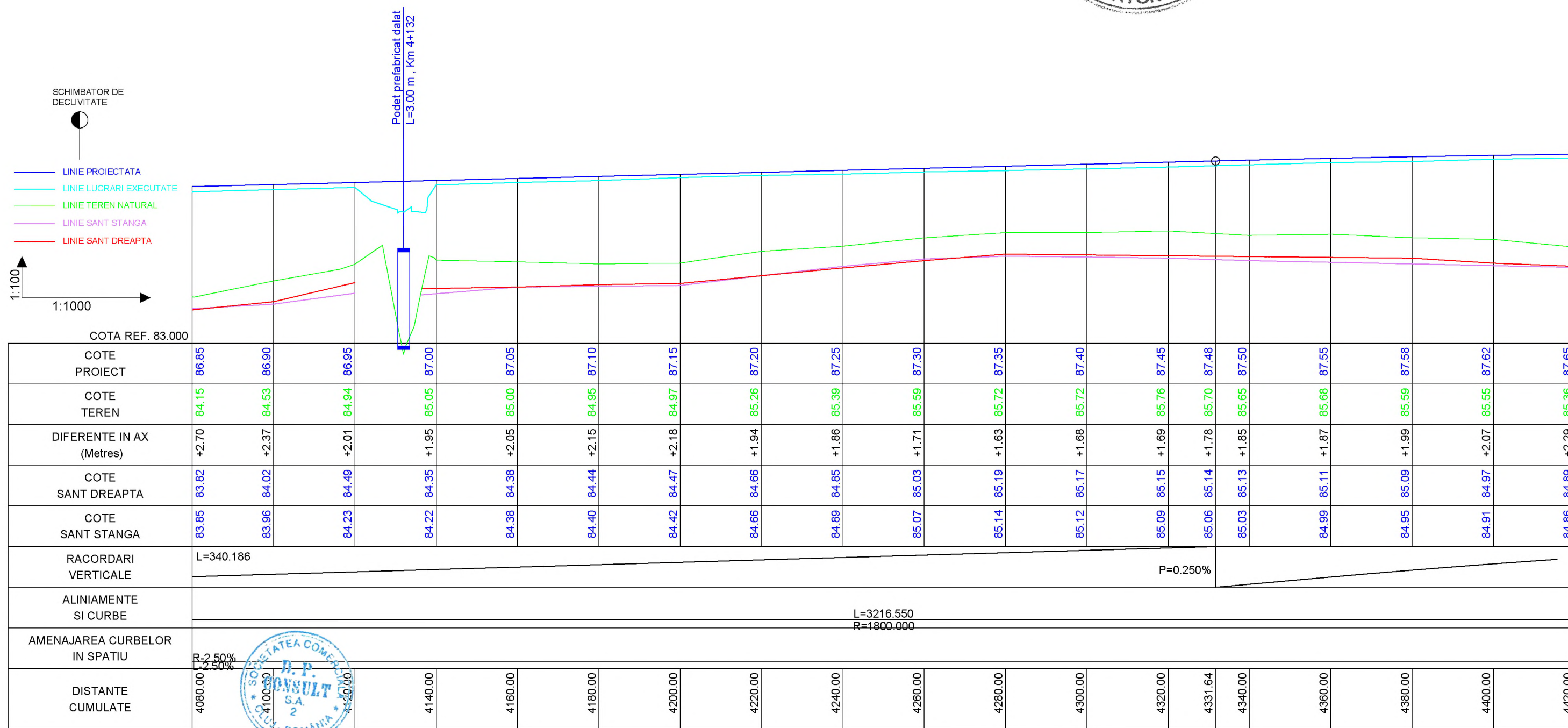
THE WAY TO DARE BEYOND THE LIMITS  
**CONSULT**  
DP CONSULT S.A.



556-VOTM-PL-12

DJ 591

DN 59



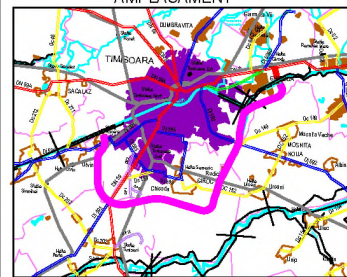
INVESTITOR

COMPANIA NATIONALA DE ADMINISTRARE  
A INFRASTRUCTURII RUTIERE S.A.

PROIECTANT GENERAL



AMPLASAMENT

DENUMIRE PROIECT  
PROIECTARE SI EXECUTIE  
"VARIANTA DE OCOLIRE  
TIMISOARA SUD"  
ELABORARE PROIECT TEHNIC  
REST DE EXECUTAT

NUMAR CONTRACT: 550/36/09.02.2023

NUMAR PROIECT : 556

FAZA PROIECT

PROIECT TEHNIC  
REST DE EXECUTAT

Data : 03.2023

VERIFICATOR TEHNIC

REVIZII

NR. REV. DATA SEMN.

DENUMIRE PLANSA

PROFIL LONGITUDINAL

Scara : 1:1000/1:100

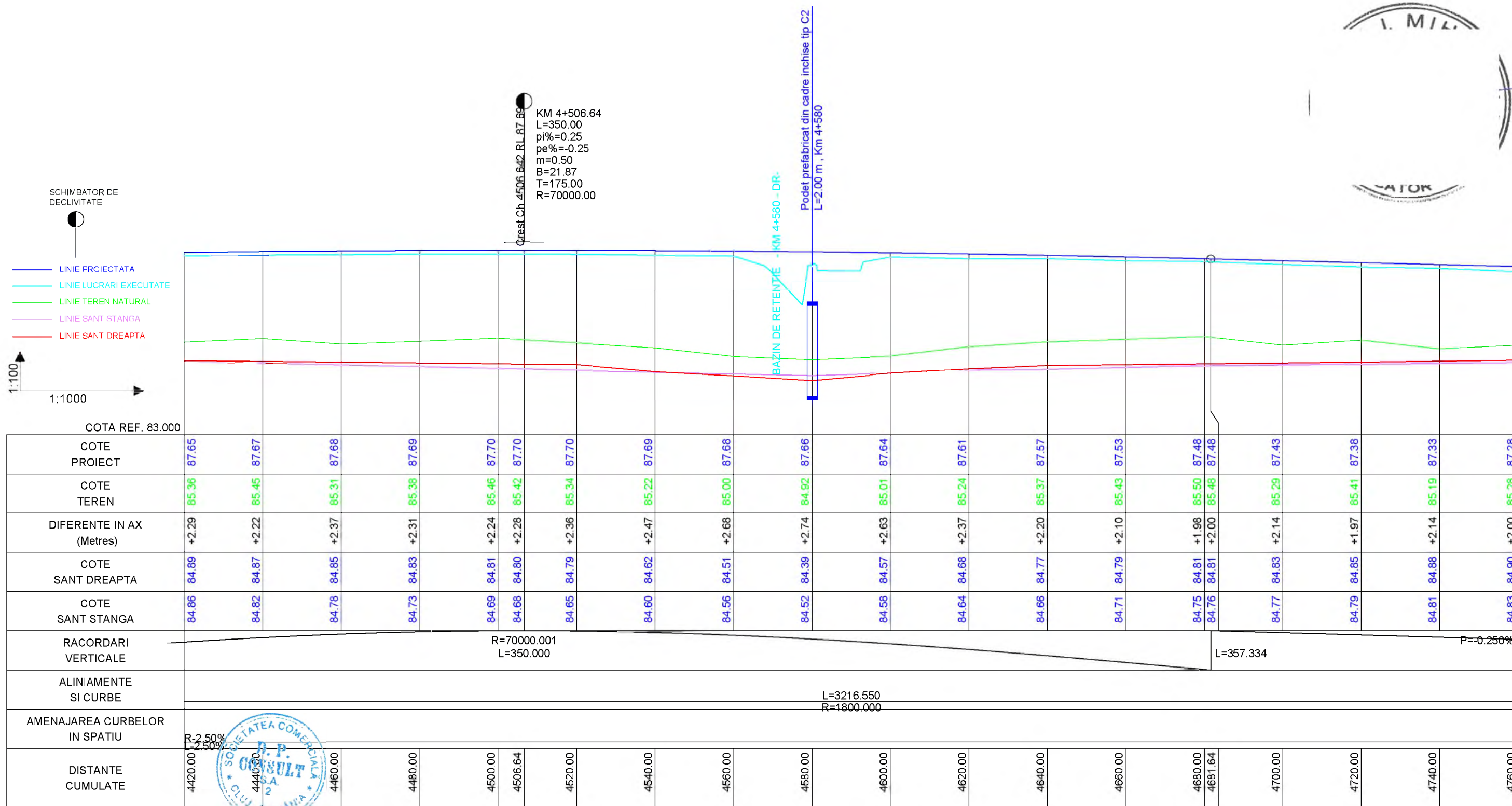
NUMAR PLANSA



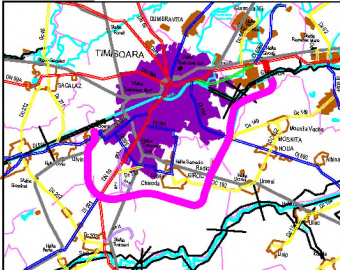
556-VOTM-PL-13



DJ 591

DN 59

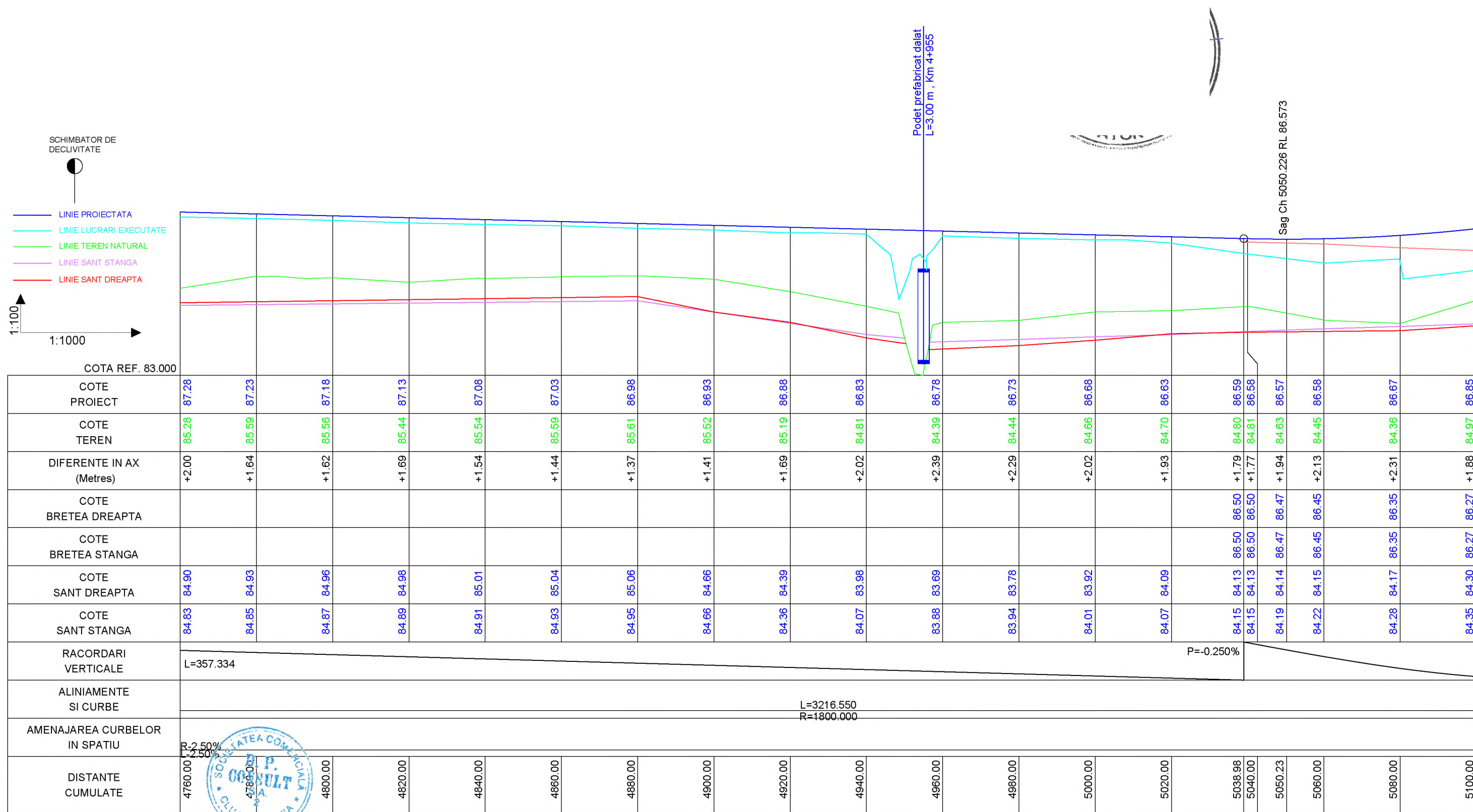


<b>INVESTITOR</b>  COMPANIA NATIONALA DE ADMINISTRARE A INFRASTRUCTURII RUTIERE S.A.	<b>PROIECTANT GENERAL</b>  D.P. CONSULT S.A.	<b>AMPLASAMENT</b> 	<b>DENUMIRE PROIECT</b> PROIECTARE SI EXECUTIE "VARIANTA DE OCOLIRE TIMISOARA SUD" ELABORARE PROIECT TEHNIC REST DE EXECUTAT  NUMAR CONTRACT: 550/36/09.02.2023  NUMAR PROIECT : 556	<b>FAZA PROIECT</b> PROIECT TEHNIC REST DE EXECUTAT  Data : 03.2023  VERIFICATOR TEHNIC
--	---	--	---	---


REVIZII			DENUMIRE PLANSA PROFIL LONGITUDINAL
NR. REV.	DATA	SEM.N.	
			Scara : 1:1000/1:100
			NUMAR PLANSA 556-VOTM-PL-14

DJ 591

DN 59




INVESTITOR



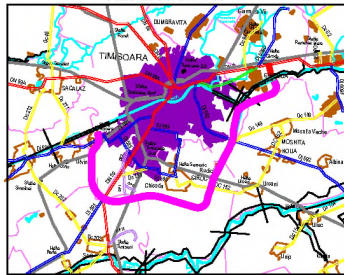
COMPANIA NATIONALA DE ADMINISTRARE  
A INFRASTRUCTURII RUTIERE S.A.

PROIECTANT GENERAL



D.P. CONSULT S.A.

AMPLASAMENT



DENUMIRE PROIECT  
PROIECTARE SI EXECUTIE  
"VARIANTA DE OCOLIRE  
TIMISOARA SUD"  
ELABORARE PROIECT TEHNIC  
REST DE EXECUTAT

NUMAR CONTRACT: 550/36/09.02.2023

NUMAR PROIECT : 556

FAZA PROIECT  
PROIECT TEHNIC  
REST DE EXECUTAT

Data : 03.2023


VERIFICATOR TEHNIC


REVIZII			DENUMIRE PLANSA PROFIL LONGITUDINAL
NR. REV.	DATA	SEM.N.	
Scara : 1:1000/1:100			NUMAR PLANSA
			556-VOTM-PL-15



DJ 591

DN 59






INVESTITOR

COMPANIA NATIONALA DE ADMINISTRARE  
A INFRASTRUCTURII RUTIERE S.A.

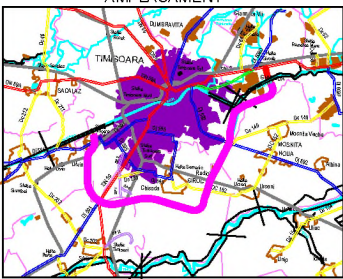
PROIECTANT GENERAL

THE WAY TO DARK BEYOND THE LIMITS



D.P. CONSULT S.A.

AMPLASAMENT



DENUMIRE PROIECT  
PROIECTARE ȘI EXECUȚIE  
"VARIANTA DE OCOLIRE  
TIMISOARA SUD"  
ELABORARE PROIECT TEHNIC  
REST DE EXECUTAT

NUMAR CONTRACT: 550/36/09.02.2023

NUMAR PROIECT : 556

FAZA PROIECT  
PROIECT TEHNIC  
REST DE EXECUTAT

Data : 03.2023

VERIFICATOR TEHNIC

REVIZII			DENUMIRE PLANSA PROFIL LONGITUDINAL
NR. REV.	DATA	SEM.N.	

Scara : 1:1000/1:100

NUMAR PLANSA

556-VOTM-PL-16



KM 5+445.76  
 L=315.00  
 pi%=3.50  
 pe%=-3.50  
 m=7.00  
 B=275.63  
 T=157.50  
 R=4500.00


NOD RUTIER LA DN 59  
(CALEA SAGULUI)  
Km 5+366



KM 5+721.54  
 L=176.25  
 pi%=-3.50  
 pe%=0.25  
 m=3.75  
 B=82.62  
 T=88.13  
 R=4700.00

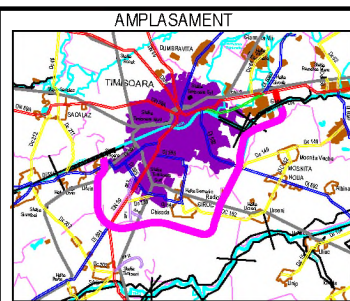
BAZIN DE RETENTIE - KM 5+477 - ST+DR-

Structura de sprijin din  
pământ armat cu fața văzută  
din elemente prefabricate

[illegible]

**COMPANIA NATIONALA DE ADMINISTRARE  
A INFRASTRUCTURII RUTIERE S.A.**

THE WAY TO DARE BEYOND THE LIMITS  
**CONSULT**  
D.P. CONSULT S.A.



DENUMIRE PROIECT  
PROIECTARE SI EXECUTIE  
"VARIANTA DE OCOLIRE  
TIMISOARA SUD"  
ELABORARE PROIECT TEHNIC  
REST DE EXECUTAT

NUMAR CONTRACT: 550/36/09.02.2023

NUMAR PROIECT : 556

FAZA PROIECT  
PROIECT TEHNIC  
PREST DE EXECUTAT

Data : 03.2023

VERIFICATOR TEHNIC

REVIZII

NR	REV	DATA	SEM
----	-----	------	-----

DENUMIRE PLANSA  
PROFIL LONGITUDINAL

Scara : 1:1000/1:100

NUMAR PLANSA

556-VOTM-PL-17



DN 59

DJ 592

SCHIMBATOR DE  
DECLIVITATE

— LINIE PROIECTATA  
— LINIE LUCRARI EXECUTATE  
— LINIE TEREN NATURAL  
— LINIE SANT STANGA  
— LINIE SANT DREAPTA

1:100  
1:1000

COTA REF. 85.000

COTE PROIECT	88.25	88.21	88.21	88.23	88.25	88.30	88.35	88.40	88.45	88.50	88.55	88.60	88.65	88.70	88.75	88.80	88.85	88.90	88.95	89.00
COTE TEREN	86.84	86.85	86.85	86.89	86.93	86.98	87.00	87.00	86.97	86.94	86.98	87.06	87.14	87.22	87.27	87.35	87.26	87.47	87.53	87.71
DIFERENTE IN AX (Metres)	+1.41	+1.36	+1.36	+1.34	+1.32	+1.32	+1.35	+1.40	+1.48	+1.56	+1.57	+1.54	+1.51	+1.48	+1.48	+1.45	+1.59	+1.43	+1.42	+1.29
COTE BRETEA DREAPTA	88.10	88.12	88.12																	
COTE BRETEA STANGA	88.10	88.12	88.12																	
COTE SANT DREAPTA	86.21	86.23	86.23	86.24	86.25	86.27	86.29	86.31	86.35	86.37	86.42	86.47	86.55	86.61	86.64	86.67	86.74	86.81	86.86	86.91
COTE SANT STANGA	86.19	86.21	86.21	86.22	86.23	86.25	86.27	86.29	86.32	86.37	86.42	86.47	86.56	86.63	86.66	86.69	86.72	86.77	86.82	86.87
RACORDARI VERTICALE	L=636.297																			
ALINIAMENTE SI CURBE	L=3216.550 R=1800.000																			
AMENAJAREA CURBELOR IN SPATIU	R=250%																			
DISTANTE CUMULATE	5780.00	5797.92	5900.00	5909.57	5820.00	5840.00	5860.00	5880.00	5900.00	5920.00	5940.00	5960.00	5980.00	6000.00	6020.00	6040.00	6060.00	6080.00	6100.00	6120.00

INVESTITOR

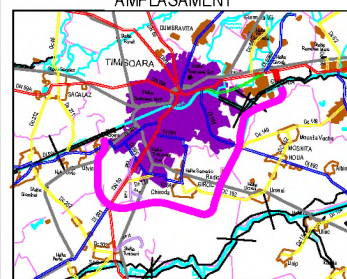


COMPANIA NATIONALA DE ADMINISTRARE  
A INFRASTRUCTURII RUTIERE S.A.

PROIECTANT GENERAL



AMPLASAMENT



DENUMIRE PROIECT  
PROIECTARE SI EXECUTIE  
"VARIANTA DE OCOLIRE  
TIMISOARA SUD"  
ELABORARE PROIECT TEHNIC  
REST DE EXECUTAT

NUMAR CONTRACT: 550/36/09.02.2023

NUMAR PROIECT : 556

FAZA PROIECT

PROIECT TEHNIC  
REST DE EXECUTAT

Data : 03.2023

VERIFICATOR TEHNIC

REVIZII

NR. REV.	DATA	SEM.

DENUMIRE PLANSA

PROFIL LONGITUDINAL

Scara : 1:1000/1:100

NUMAR PLANSA

556-VOTM-PL-18

DN 59

DJ 592

SCHIMBATOR DE  
DECLIVITATE

1:100  
1:1000

— LINIE PROIECTATA  
— LINIE LUCRARI EXECUTATE  
— LINIE TEREN NATURAL  
— LINIE SANT STANGA  
— LINIE SANT DREAPTA

COTA REF. 85.000

COTE PROIECT	89.00	89.05	89.10	89.15	89.20	89.25	89.30	89.35	89.40	89.45	89.50	89.55	89.60	89.65	89.70	89.75	89.80	89.82	89.85
COTE TEREN	87.71	87.80	87.63	87.61	87.67	87.63	87.61	87.77	87.96	88.07	86.58	87.97	88.11	87.97	87.96	88.00	87.95	88.01	88.20
DIFERENTE IN AX (Metres)	+1.29	+1.25	+1.47	+1.54	+1.53	+1.62	+1.69	+1.58	+1.44	+1.38	+2.92	+1.58	+1.49	+1.68	+1.74	+1.75	+1.85	+1.81	+1.65
COTE SANT DREAPTA	86.91	86.96	87.03	87.05	87.07	87.12	87.17	87.22	87.29	87.32		86.27	87.47	87.52	87.57	87.60	87.62	87.65	87.72
COTE SANT STANGA	86.87	86.92	86.97	87.02	87.07	87.12	87.17	87.22	87.25	87.28		87.10	87.42	87.44	87.46	87.48	87.50	87.57	87.72
RACORDARI VERTICALE	L=636.297																		
ALINIAMENTE SI CURBE	L=3216.550 R=1800.000																		
AMENAJAREA CURBELOR IN SPATIU	R=2.50% L=2.50%																		
DISTANTE CUMULATE	6120.00	6140.00	6160.00	6180.00	6200.00	6220.00	6240.00	6260.00	6280.00	6300.00	6320.00	6340.00	6360.00	6380.00	6400.00	6420.00	6440.00	6445.96	6460.00

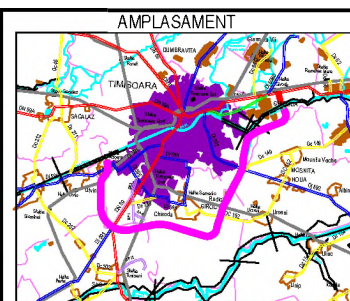
Podet prefabricat din cadre inchise tip C2,  
L=2.00 m ,Km 6+327

INVESTITOR

COMPANIA NATIONALA DE ADMINISTRARE  
A INFRASTRUCTURII RUTIERE S.A.

PROIECTANT GENERAL

THE WAY TO DARE BEYOND THE LIMITS  
CONSULT  
D P CONSULT S.A.



DENUMIRE PROIECT  
PROIECTARE SI EXECUTIE  
"VARIANTA DE OCOLIRE  
TIMISOARA SUD"  
ELABORARE PROIECT TEHNIC  
REST DE EXECUTAT

NUMAR CONTRACT: 550/36/09.02.2023

NUMAR PROIECT : 556

FAZA PROIECT

PROIECT TEHNIC  
REST DE EXECUTAT

Data : 03.2023

VERIFICATOR TEHNIC

REVIZII

NR. REV.	DATA	SEM.N.

DENUMIRE PLANSA

PROFIL LONGITUDINAL

Scara : 1:1000/1:100

NUMAR PLANSA

556-VOTM-PL-19





NGI  
FICATOR PK

Crest Ch 6508.462 RI 89.89

**BAZIN DE RETENTIE - KM 6+580 - ST-**

A coordinate system with a vertical axis labeled 1:100 and a horizontal axis labeled 1:1000.

COTE PROIECT	89.85	89.88	89.90	89.90	89.89	89.88	89.84	89.82	89.80	89.75	89.70	89.65	89.60	89.55	89.50	89.45	89.40	89.35	89.30	89.28	89.26
COTE TEREN	88.20	88.60	88.67	88.52	88.32	87.60	87.03	86.97	86.95	86.96	87.13	87.47	87.84	87.99	87.97	87.81	87.77	87.75	87.74	87.71	87.65
DIFERENTE IN AX (Metres)	+1.65	+1.28	+1.23	+1.38	+1.57	+2.28	+2.81	+2.85	+2.85	+2.79	+2.57	+2.18	+1.76	+1.56	+1.53	+1.64	+1.63	+1.60	+1.56	+1.57	+1.61
COTE SANT DREAPTA	87.72	87.77	88.02	87.83	87.57	86.72	86.29	86.26	86.24	86.56	86.73	87.02	87.26	87.41	87.25	87.19	87.17	87.15	87.13	87.12	87.11
COTE SANT STANGA	87.72	87.77	88.02	87.91	87.77	87.13	86.66	86.37	86.13	86.27	86.42	86.61	87.03	87.49	87.46	87.44	87.36	87.34	87.32	87.30	87.27
RACORDARI VERTICALE	R=25000.002 L=125.000								L=215.835 P=-0.250%												
ALINIAMENT SI CURBE	L=3216.550 R=1800.000 L=1539.623 B=86.5004																				
AMENAJAREA CURBELOR IN SPATIU	R=25000.002 L=125.000																				
DISTANTE CUMULATE	6460.00	6480.00	6500.00	6508.46	6520.00	6540.00	6560.00	6570.96	6580.00	6600.00	6620.00	6640.00	6660.00	6680.00	6700.00	6720.00	6740.00	6760.00	6780.00	6786.80	6800.00

**COMPANIA NATIONALA DE ADMINISTRARE  
A INFRASTRUCTURII RUTIERE S.A.**

THE WAY TO DARE BEYOND THE LIMITS  
**CONSULT**  
D P CONSULT S.A.

[illegible]

NUMAR PROIECT : 556

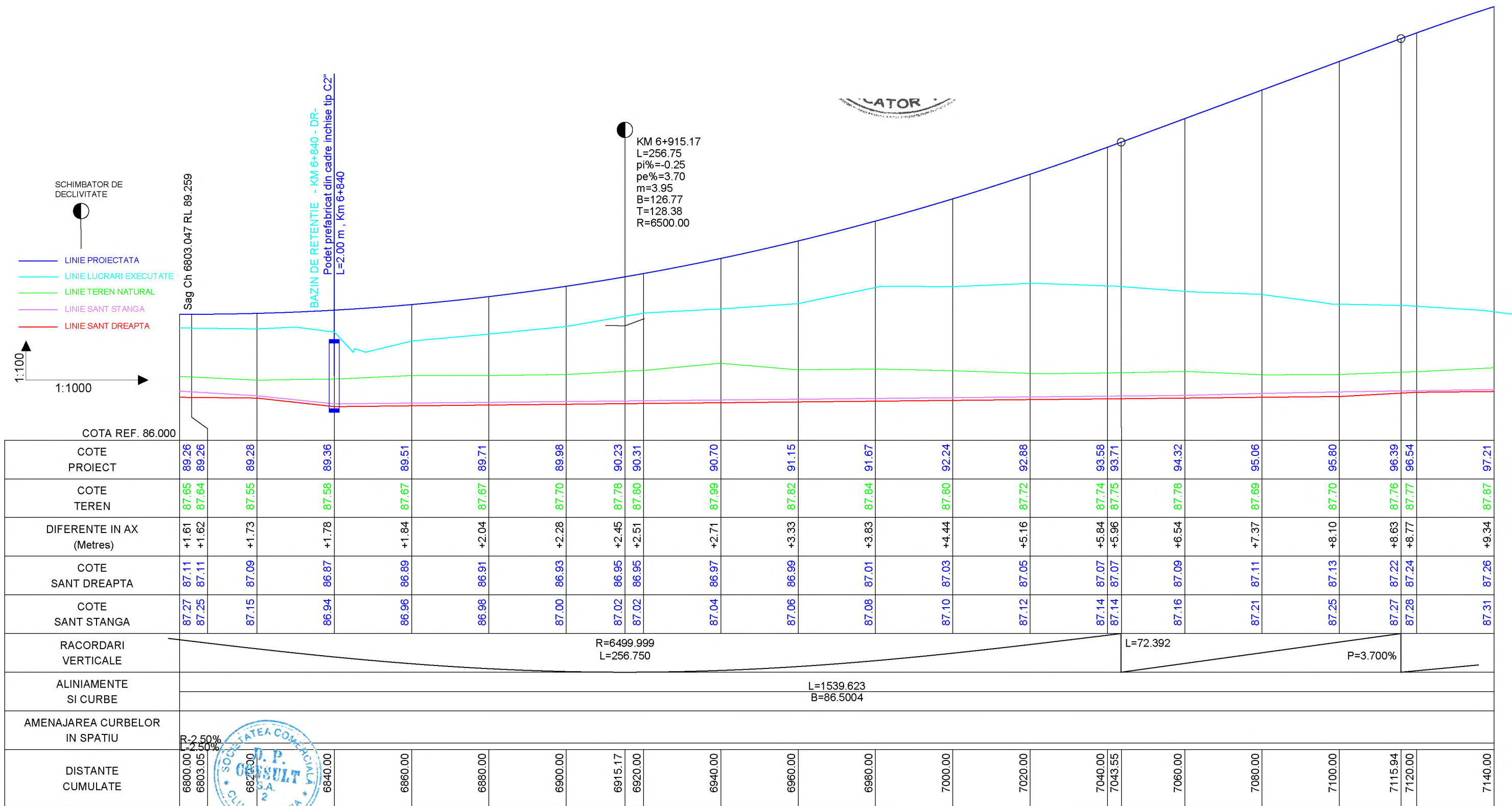
VERIFICATOR TEHNIC

--	--	--

556-VOTM-PL-20

DN 59

DJ 592



INVESTITOR

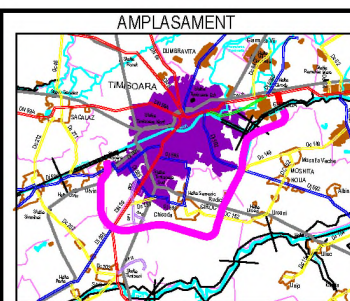


COMPANIA NATIONALA DE ADMINISTRARE  
A INFRASTRUCTURII RUTIERE S.A.

PROIECTANT GENERAL



D.P. CONSULT S.A.



DENUMIRE PROIECT  
PROIECTARE SI EXECUTIE  
"VARIANTA DE OCOLIRE  
TIMISOARA SUD"  
ELABORARE PROIECT TEHNIC  
REST DE EXECUTAT

NUMAR CONTRACT: 550/36/09.02.2023

NUMAR PROIECT : 556

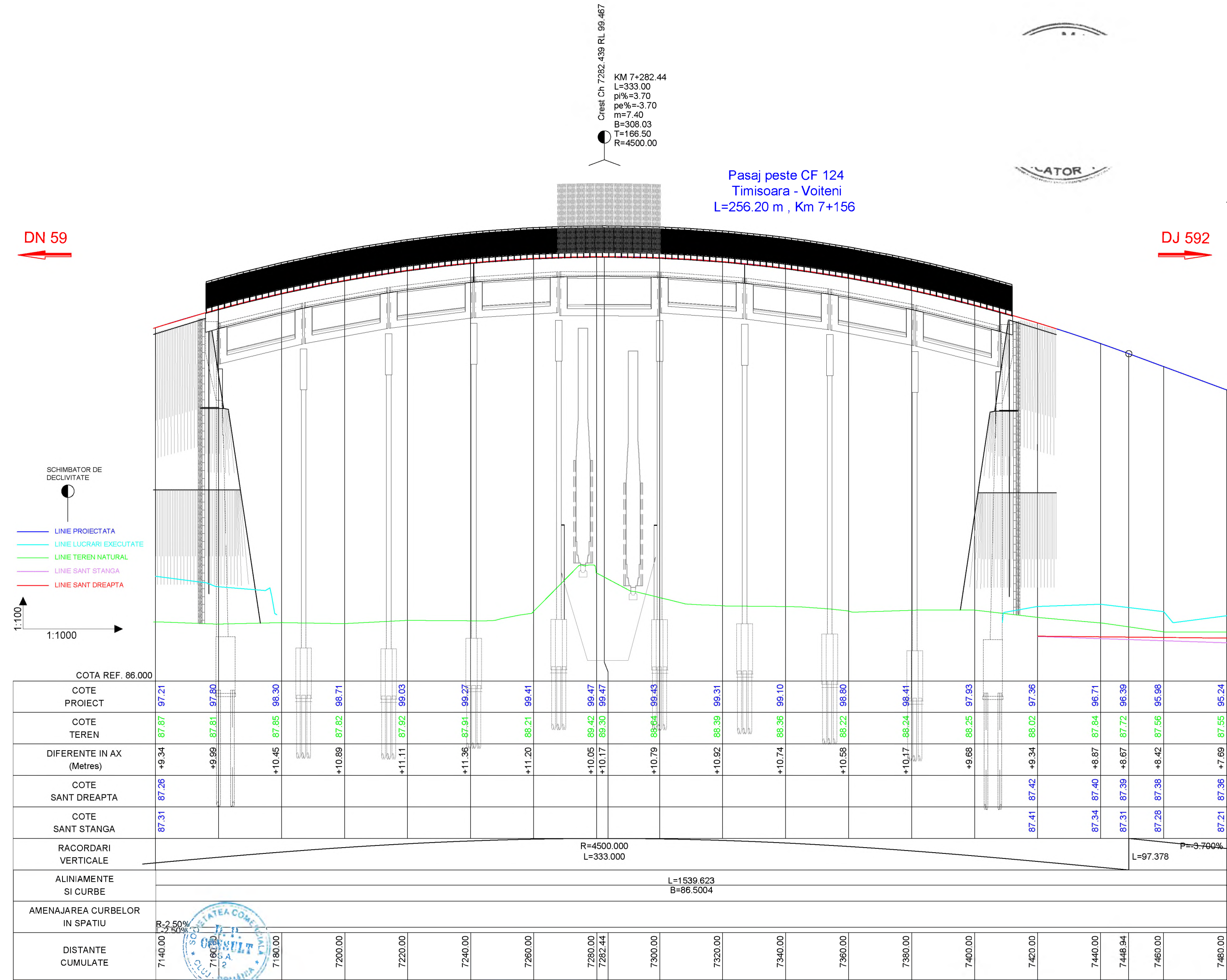
FAZA PROIECT  
PROIECT TEHNIC  
REST DE EXECUTAT

Data : 03.2023

VERIFICATOR TEHNIC

REVIZII			DENUMIRE PLANSA PROFIL LONGITUDINAL
NR. REV.	DATA	SEM.N.	
			Scara : 1:1000/1:100
			NUMAR PLANSA
			556-VOTM-PL-21





INVESTITOR

COMPANIA NATIONALA DE ADMINISTRARE A INFRASTRUCTURII RUTIERE S.A.

PROIECTANT GENERAL

D.P. CONSULT S.A.

AMPLASAMENT

DENUMIRE PROIECT  
PROIECTARE SI EXECUTIE  
"VARIANTA DE OCOLIRE  
TIMISOARA SUD"  
ELABORARE PROIECT TEHNIC  
REST DE EXECUTAT

NUMAR CONTRACT: 550/36/09.02.2023

NUMAR PROIECT : 556

FAZA PROIECT  
PROIECT TEHNIC  
REST DE EXECUTAT

Data : 03.2023

VERIFICATOR TEHNIC

REVIZII		
NR. REV.	DATA	SEMN.

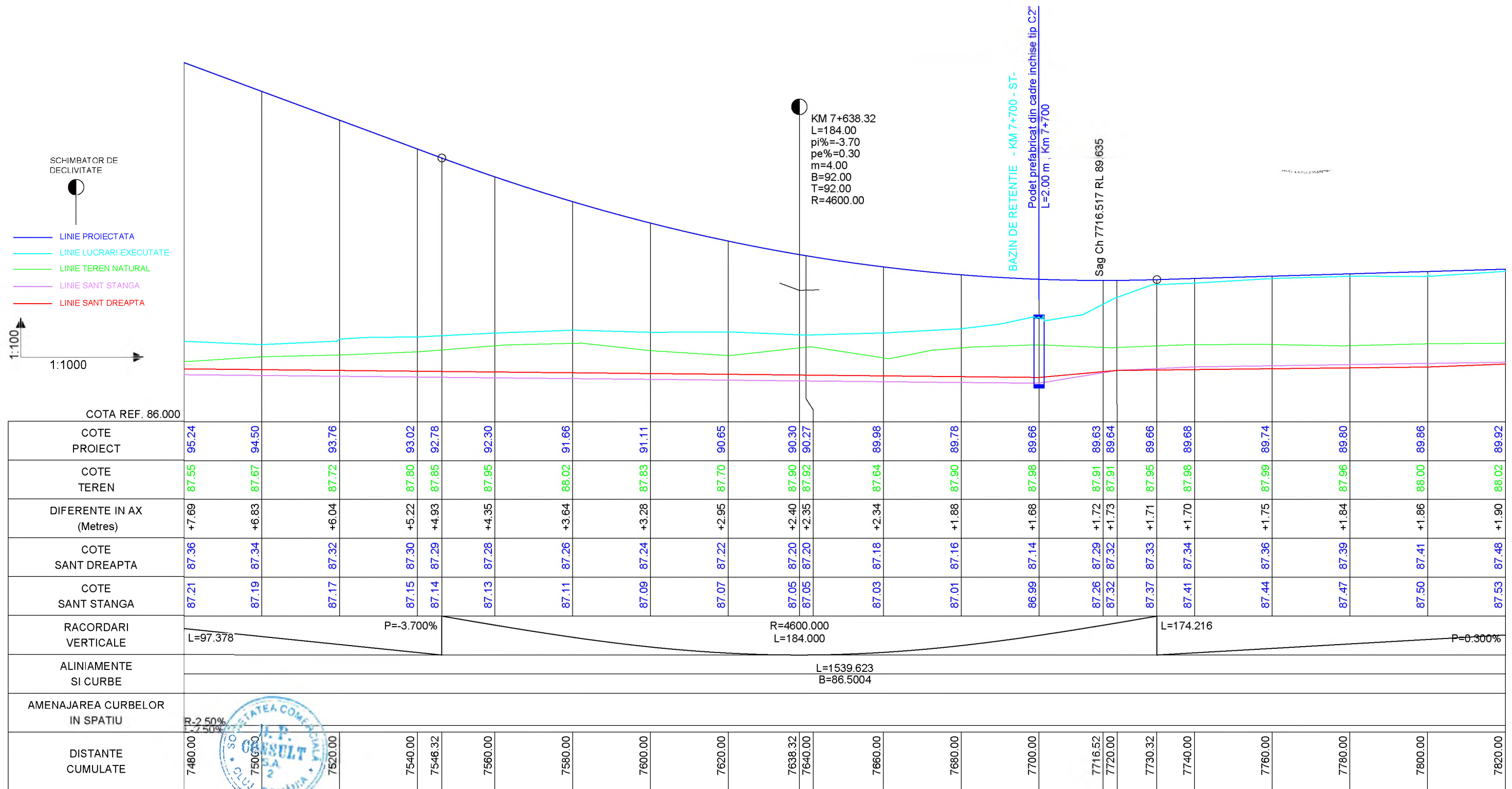
DENUMIRE PLANSA  
PROFIL LONGITUDINAL



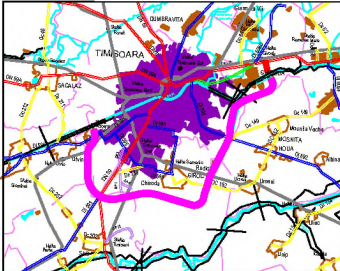
Scara : 1:1000/1:100

NUMAR PLANSA  
556-VOTM-PL-22

DN 59

DJ 592



<b>INVESTITOR</b>  COMPANIA NATIONALA DE ADMINISTRARE A INFRASTRUCTURII RUTIERE S.A.	<b>PROIECTANT GENERAL</b>  D.P. CONSULT S.A.	<b>AMPLASAMENT</b> 	<b>DENUMIRE PROIECT</b> PROIECTARE SI EXECUTIE "VARIANTA DE OCOLIRE TIMISOARA SUD" ELABORARE PROIECT TEHNIC REST DE EXECUTAT  NUMAR CONTRACT: 550/36/09.02.2023  NUMAR PROIECT : 556	<b>FAZA PROIECT</b> PROIECT TEHNIC REST DE EXECUTAT  Data : 03.2023  VERIFICATOR TEHNIC
--	---	--	---	---

REVIZII			DENUMIRE PLANSA
NR. REV.	DATA	SEM.N.	
			PROFIL LONGITUDINAL
			Scara : 1:1000/1:100
			NUMAR PLANSA
			556-VOTM-PL-23






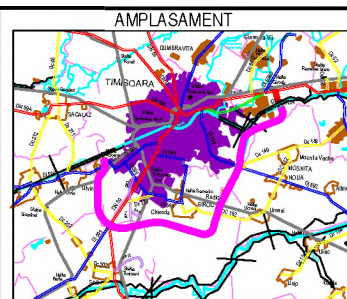
**C**

LINE SANT BREATA

COTA REF. 86.000

[illegible]

THE WAY TO DARE BEYOND THE LIMITS  
CONSULT  
D.P. CONSULT S.A.



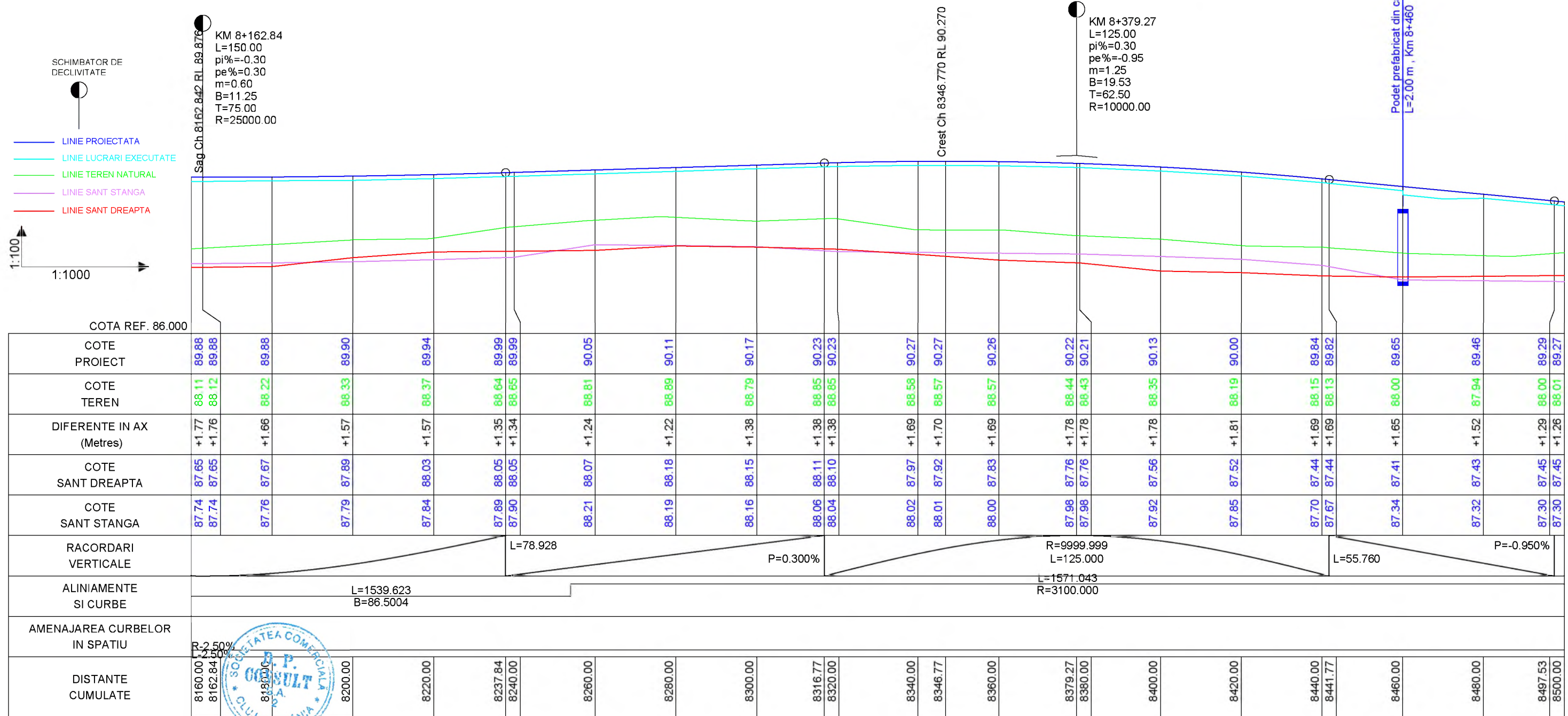
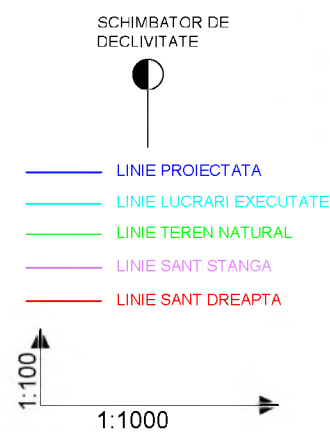
NUMAR PROIECT : 556

VERIFICATOR TEHNIC

REVIZII			DENUMIRE PLANSĂ PROFIL LONGITUDINAL
NR. REV.	DATA	SEMN.	
			Scara : 1:1000/1:100
			NUMAR PLANSĂ
			556-VOTM-PL-24

DN 59

DJ 592



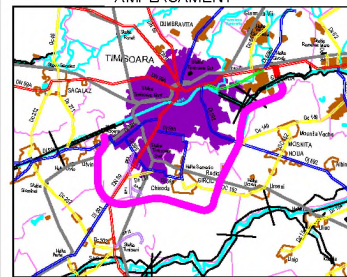
INVESTITOR

COMPANIA NATIONALA DE ADMINISTRARE  
A INFRASTRUCTURII RUTIERE S.A.

PROIECTANT GENERAL



AMPLASAMENT

DENUMIRE PROIECT  
PROIECTARE SI EXECUTIE  
"VARIANTA DE OCOLIRE  
TIMISOARA SUD"  
ELABORARE PROIECT TEHNIC  
REST DE EXECUTAT

NUMAR CONTRACT: 550/36/09.02.2023

NUMAR PROIECT : 556

FAZA PROIECT

PROIECT TEHNIC  
REST DE EXECUTAT

Data : 03.2023

VERIFICATOR TEHNIC

REVIZII

NR. REV.	DATA	SEM.N.

DENUMIRE PLANSA

PROFIL LONGITUDINAL

Scara : 1:1000/1:100

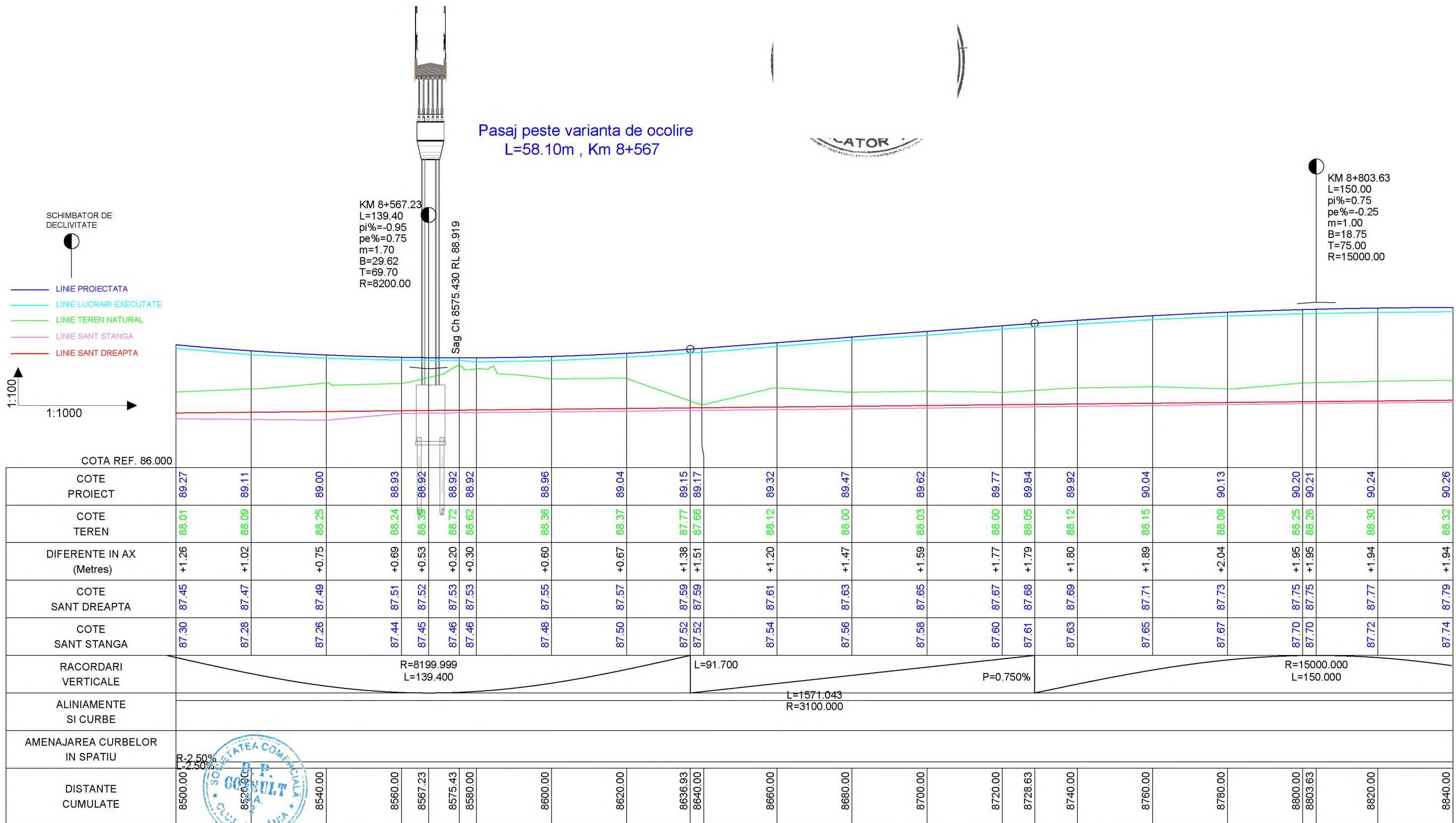
NUMAR PLANSA



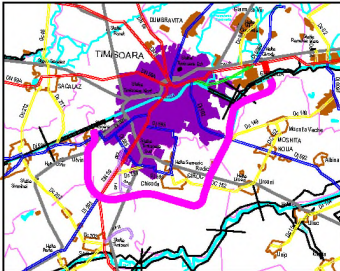
556-VOTM-PL-25



DN 59

DJ 592



<b>INVESTITOR</b>  COMPANIA NATIONALA DE ADMINISTRARE A INFRASTRUCTURII RUTIERE S.A.	<b>PROIECTANT GENERAL</b>  D.P. CONSULT S.A.	<b>AMPLASAMENT</b> 	<b>DENUMIRE PROIECT</b> PROIECTARE SI EXECUTIE "VARIANTA DE OCOLIRE TIMISOARA SUD" ELABORARE PROIECT TEHNIC REST DE EXECUTAT  NUMAR CONTRACT: 550/36/09.02.2023  NUMAR PROIECT : 556	<b>FAZA PROIECT</b> PROIECT TEHNIC REST DE EXECUTAT  Data : 03.2023  VERIFICATOR TEHNIC
--	---	--	---	---

REVIZII			<b>DENUMIRE PLANSA</b> PROFIL LONGITUDINAL  Scara : 1:1000/1:100  NUMAR PLANSA 556-VOTM-PL-26
NR. REV.	DATA	SEM.N.	

DN 59

DJ 592

SCHIMBATOR DE  
DECLIVITATE

— LINIE PROIECTATA  
— LINIE LUCRARI EXECUTATE  
— LINIE TEREN NATURAL  
— LINIE SANT STANGA  
— LINIE SANT DREAPTA

1:100  
1:1000

COTA REF. 86.000

COTE PROIECT	90.26	90.26	90.25		90.21	90.21		90.16		90.11		90.06		90.01		89.96		89.91		89.86		89.81	89.81		89.76		89.73		89.71		89.68		89.66		89.66		89.68		89.72			
COTE TEREN	88.32	88.32	88.47		88.49	88.49		88.50		88.55		89.00		88.33		88.41		88.24		88.01		87.89	87.89		87.96		87.88		87.83		87.77		87.94	89.66	87.97	89.66		87.99		87.78		87.85
DIFERENTE IN AX (Metres)	+1.94	+1.94	+1.78		+1.72	+1.72		+1.66		+1.56		+1.06		+1.68		+1.55		+1.67		+1.85		+1.92	+1.92		+1.80		+1.85		+1.88		+1.91		+1.72		+1.69		+1.67		+1.90		+1.87	
COTE SANT DREAPTA	87.79	87.80	87.94		87.97	87.97		88.06		88.13		88.06		87.99		87.96		87.86		87.81		87.79	87.79		87.77		87.76		87.75		87.72		87.70		87.69		87.68		87.66		87.64	
COTE SANT STANGA	87.74	87.74	87.76		87.80	87.80		87.87		87.91		87.86		87.76		87.68		87.59		87.53		87.51	87.51		87.49		87.48		87.47		87.45		87.43		87.42		87.41		87.39		87.37	
RACORDARI VERTICALE					L=191.685										P=-0.250%										R=22999.999 L=115.000																	
ALINIAMENTE SI CURBE	L=1571.043 R=3100.000																																									
AMENAJAREA CURBELOR IN SPATIU	R=250% L=250%																																									
DISTANTE CUMULATE	8840.00	8841.13	8863.00	8878.63	8890.00		8900.00		8920.00		8940.00		8960.00		8980.00		9000.00		9020.00		9039.49	9040.00		9060.00		9070.32		9080.00		9100.00		9120.00		9127.81		9140.00		9160.00		9180.00		

Crest Ch 8841.130 RL 90.259

Sag Ch 9127.815 RL 89.661

KM 9+127.82  
L=115.00  
pi%=-0.25  
pe%=0.25  
m=0.50  
B=7.19  
T=57.50  
R=23000.00

INVESTITOR

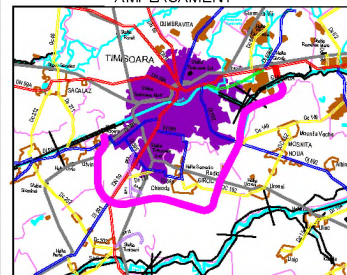


COMPANIA NATIONALA DE ADMINISTRARE  
A INFRASTRUCTURII RUTIERE S.A.

PROIECTANT GENERAL



AMPLASAMENT



DENUMIRE PROIECT  
PROIECTARE SI EXECUTIE  
"VARIANTA DE OCOLIRE  
TIMISOARA SUD"  
ELABORARE PROIECT TEHNIC  
REST DE EXECUTAT

NUMAR CONTRACT: 550/36/09.02.2023

NUMAR PROIECT : 556

FAZA PROIECT

PROIECT TEHNIC  
REST DE EXECUTAT

Data : 03.2023

VERIFICATOR TEHNIC

REVIZII

NR. REV.	DATA	SEMN.

DENUMIRE PLANSA

PROFIL LONGITUDINAL

Scara : 1:1000/1:100

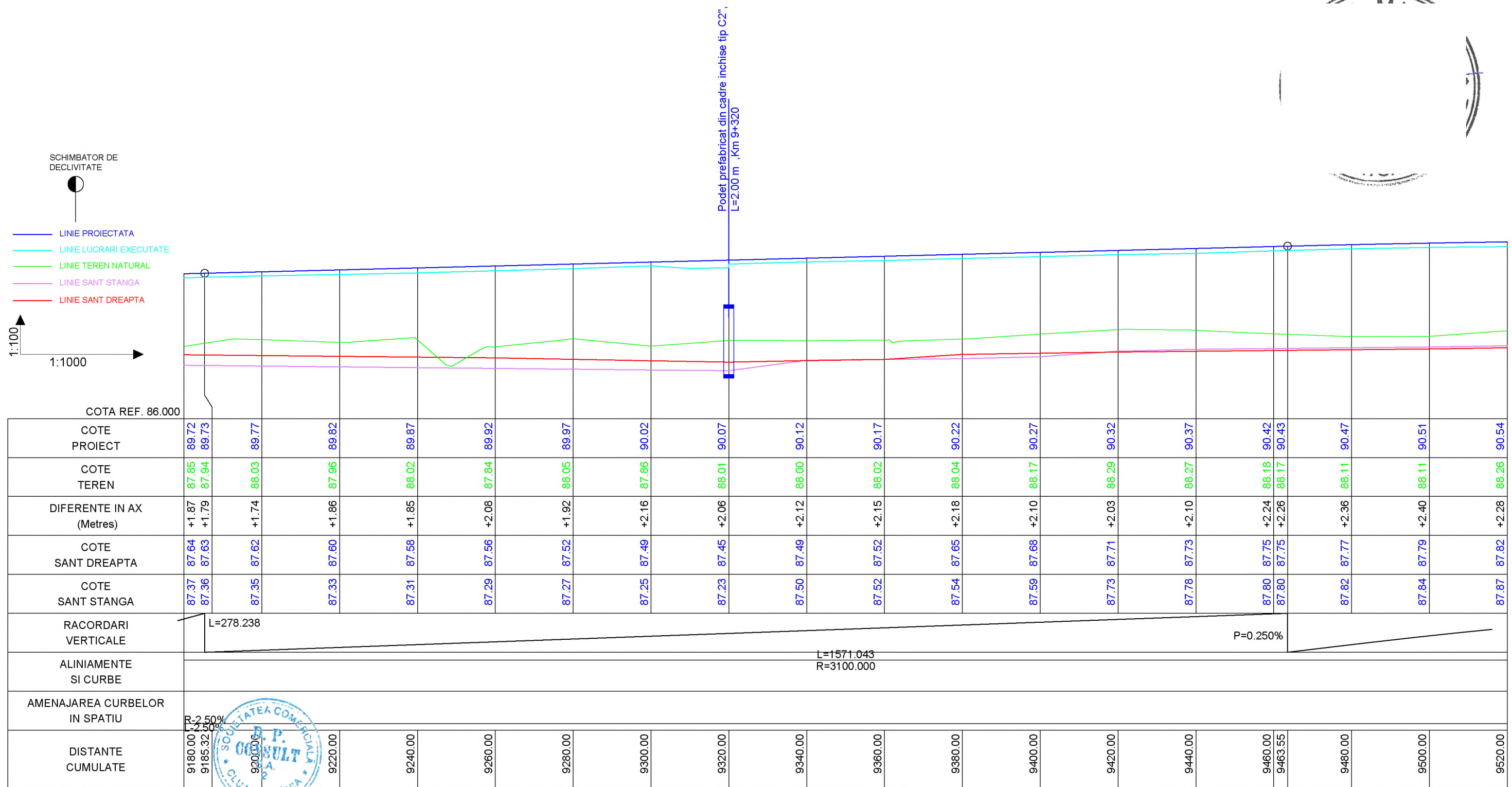
NUMAR PLANSA



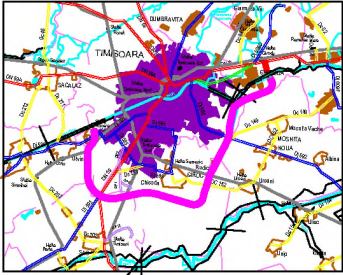
556-VOTM-PL-27



DN 59

DJ 592



<b>INVESTITOR</b>  COMPANIA NATIONALA DE ADMINISTRARE A INFRASTRUCTURII RUTIERE S.A.	<b>PROIECTANT GENERAL</b>  D.P. CONSULT S.A.	<b>AMPLASAMENT</b> 	<b>DENUMIRE PROIECT</b> PROIECTARE SI EXECUTIE "VARIANTA DE OCOLIRE TIMISOARA SUD" ELABORARE PROIECT TEHNIC REST DE EXECUTAT  NUMAR CONTRACT: 550/36/09.02.2023  NUMAR PROIECT : 556	<b>FAZA PROIECT</b> PROIECT TEHNIC REST DE EXECUTAT  Data : 03.2023  VERIFICATOR TEHNIC
--	---	--	---	---

REVIZII			DENUMIRE PLANSA PROFIL LONGITUDINAL
NR. REV.	DATA	SEM.N.	
			Scara : 1:1000/1:100
			NUMAR PLANSA
			556-VOTM-PL-28



**C**

LINEA SANT DREARTIA

▲

1:1000

Crest Ch 9594 803 RI 90 59

COTA REF. 86.000

R-2 509  
R-2 509

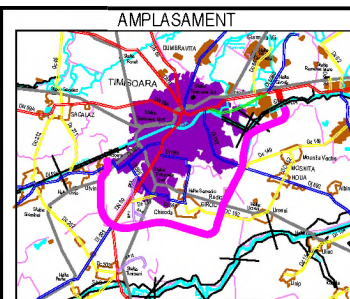
9520.00

9540.00

SOCIETATEA COMERCIALA  
CONSULT  
S.A.  
CLUJ - ROMANIA



THE WAY TO DARE BEYOND THE LIMITS  
**CONSULT**  
D.P. CONSULT S.A.



NUMAR PROIECT : 556


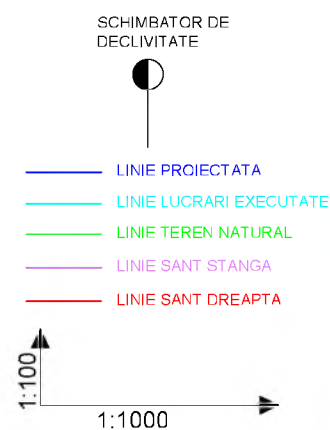
VERIFICATOR TEHNIC

556-VOTM-PL-29



DN 59

DJ 592



INVESTITOR

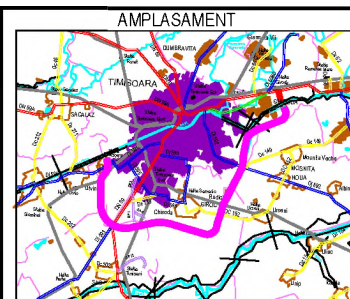


COMPANIA NATIONALA DE ADMINISTRARE  
A INFRASTRUCTURII RUTIERE S.A.

PROIECTANT GENERAL



THE WAY TO DARE BEYOND THE LIMITS  
CONSULT  
D.P. CONSULT S.A.



DENUMIRE PROIECT  
PROIECTARE SI EXECUTIE  
"VARIANTA DE OCOLIRE  
TIMISOARA SUD"  
ELABORARE PROIECT TEHNIC  
REST DE EXECUTAT

NUMAR CONTRACT: 550/36/09.02.2023

NUMAR PROIECT : 556

FAZA PROIECT  
PROIECT TEHNIC  
REST DE EXECUTAT

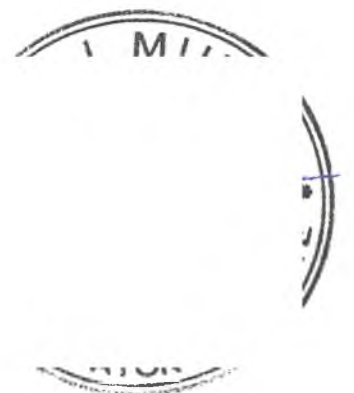
Data : 03.2023

VERIFICATOR TEHNIC

REVIZII			DENUMIRE PLANSA PROFIL LONGITUDINAL
NR. REV.	DATA	SEM.N.	
			Scara : 1:1000/1:100
			NUMAR PLANSA
			556-VOTM-PL-30

DN 59

DJ 592

SCHIMBATOR DE  
DECLIVITATE

LINIE PROIECTATA

LINIE LUCRARI EXECUTATE

LINIE TEREN NATURAL


LINIE SANT STANGA

LINIE SANT DREAPTA

1:100  
1:1000

COTA REF. 87.000

COTE PROIECT	90.20	90.25	90.30	90.35	90.40	90.45	90.50	90.55	90.60	90.65	90.70	90.75	90.80	90.85	90.90	90.95	90.95	91.00	91.04	
COTE TEREN	88.71	88.62	88.52	88.88	88.92	88.91	88.89	88.84	88.91	89.03	89.07	88.92	89.17	89.14	89.12	89.01	89.01	89.15	89.03	
DIFERENTE IN AX (Metres)	+1.49	+1.63	+1.78	+1.47	+1.48	+1.54	+1.61	+1.71	+1.69	+1.62	+1.63	+1.83	+1.63	+1.71	+1.78	+1.94	+1.94	+1.85	+2.01	
COTE SANT DREAPTA	88.00	88.03	88.09	88.36	88.39	88.41	88.43	88.45	88.47	88.49	88.51	88.53	88.55	88.57	88.59	88.61	88.61	88.63	88.65	
COTE SANT STANGA	87.71	87.81	87.83	87.93	87.99	88.01	88.03	88.05	88.07	88.09	88.11	88.13	88.15	88.17	88.19	88.21	88.21	88.23	88.25	
RACORDARI VERTICALE	L=433.085															P=0.250%				
ALINIAMENTE SI CURBE	L=1143.557 B=118.7635																			
AMENAJAREA CURBELOR IN SPATIU	R=250m P=2.50%																			
DISTANTE CUMULATE	10200.00	10220.00	10240.00	10260.00	10280.00	10300.00	10320.00	10340.00	10360.00	10380.00	10400.00	10420.00	10440.00	10460.00	10480.00	10498.94	10500.00	10520.00	10540.00	



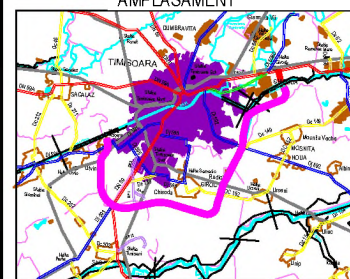
INVESTITOR

COMPANIA NATIONALA DE ADMINISTRARE  
A INFRASTRUCTURII RUTIERE S.A.

PROIECTANT GENERAL



AMPLASAMENT

DENUMIRE PROIECT  
PROIECTARE SI EXECUTIE  
"VARIANTA DE OCOLIRE  
TIMISOARA SUD"  
ELABORARE PROIECT TEHNIC  
REST DE EXECUTAT

NUMAR CONTRACT: 550/36/09.02.2023

NUMAR PROIECT : 556

FAZA PROIECT

PROIECT TEHNIC  
REST DE EXECUTAT

Data : 03.2023

VERIFICATOR TEHNIC

REVIZII

NR. REV.	DATA	SEM.N.

DENUMIRE PLANSA

PROFIL LONGITUDINAL

Scara : 1:1000/1:100

NUMAR PLANSA

556-VOTM-PL-31





**C**

LINE SANT BREATA

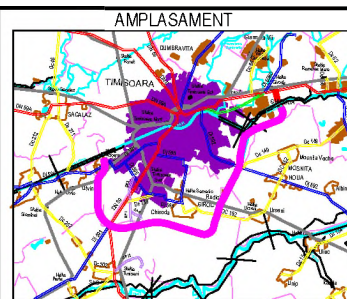
COTE

R-2 50%	R-2 50%
10540.00	10560.00

Stampa circulară: SOCIETATEA COMERCIALA CONSULT CLUB ROMANIA



THE WAY TO DARE BEYOND THE LIMITS  
**CONSULT**  
D.P. CONSULT S.A.



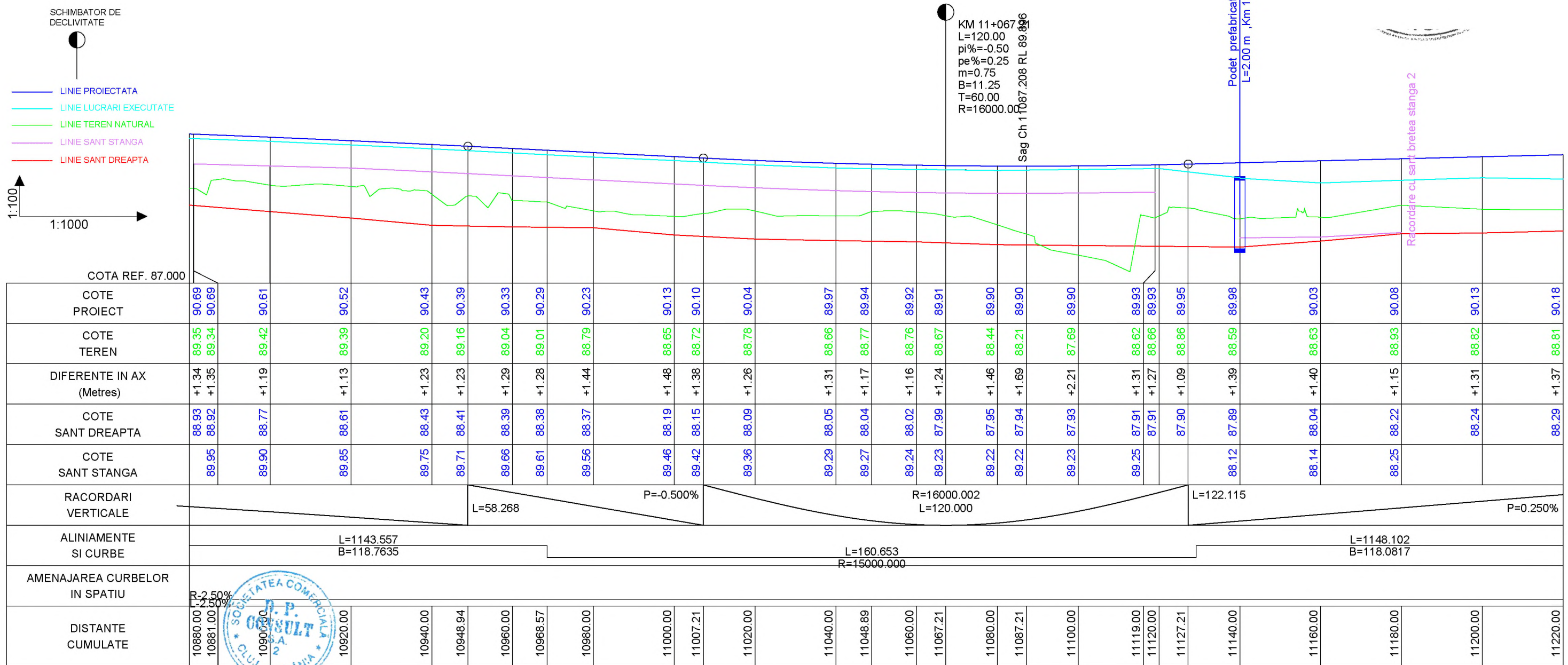
NUMAR PROIECT : 556

VERIFICATOR TEHNIC

556-VOTM-PL-32

DN 59

DJ 592



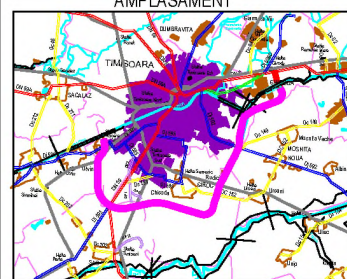
INVESTITOR



PROIECTANT GENERAL



AMPLASAMENT



DENUMIRE PROIECT  
PROIECTARE SI EXECUTIE  
"VARIANTA DE OCOLIRE  
TIMISOARA SUD"  
ELABORARE PROIECT TEHNIC  
REST DE EXECUTAT

NUMAR CONTRACT: 550/36/09.02.2023

NUMAR PROIECT : 556

FAZA PROIECT

PROIECT TEHNIC  
REST DE EXECUTAT

Data : 03.2023

VERIFICATOR TEHNIC

REVIZII

NR. REV.	DATA	SEM.
----------	------	------

DENUMIRE PLANSA

PROFIL LONGITUDINAL

Scara : 1:1000/1:100

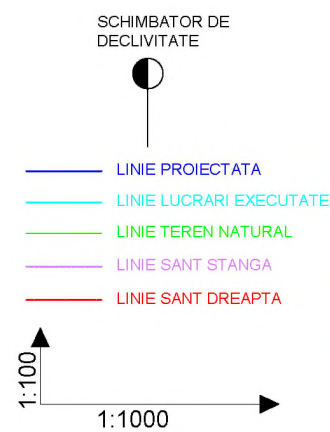
NUMAR PLANSA

556-VOTM-PL-33








PASAJ PESTE STRADA  
TRANDAFIRILOR  
L=28.14 m , KM 11+576



KM 11+306.20  
L=113.75  
pi%=0.25  
pe%=3.10  
m=2.85  
B=40.52  
T=56.88  
R=3991.23

Zid de sprijin din  
pământ armat

[illegible]

<div>INVESTITOR</div> <div></div> <div>COMPANIA NATIONALA DE ADMINISTRARE A INFRASTRUCTURII RUTIERE S.A.</div>	<div>PROIECTANT GENERAL</div> <div><div>D P CONSULT S.A.</div></div>	<div>AMPLASAMENT</div> <div></div>	<div>DENUMIRE PROIECT</div> <div>PROIECTARE SI EXECUTIE "VARIANTA DE OCOLIRE TIMISOARA SUD" ELABORARE PROIECT TEHNIC REST DE EXECUTAT</div>	<div>FAZA PROIECT</div> <div>PROIECT TEHNIC REST DE EXECUTAT</div>	<div>REVIZII</div> <table><thead><tr><th>NR. REV.</th><th>DATA</th><th>SEM.N.</th></tr></thead><tbody><tr><td></td><td></td><td></td></tr></tbody></table>	NR. REV.	DATA	SEM.N.				<div>DENUMIRE PLANSA</div> <div>PROFIL LONGITUDINAL</div> <div>Scara : 1:1000/1:100</div> <div>NUMAR PLANSA</div> <div>556-VOTM-PL-34</div>
NR. REV.	DATA	SEM.N.										
			<div>NUMAR CONTRACT : 550/36/09.02.2023</div>	<div>Data : 03.2023</div>								
			<div>NUMAR PROIECT : 556</div>	<div>VERIFICATOR TEHNIC</div>								





NOD RUTIER LA DN 59  
(STRADA TRANDAFIRILOR)  
KM 11+576

PASAJ PESTE STRADA  
TRANDAFIRILOR  
L=28.14 m , KM 11+576



Crest Ch 11585.453 RL

Podet prefabricat din cadre inchise tip C2  
L=2.00 m , Km 11+720

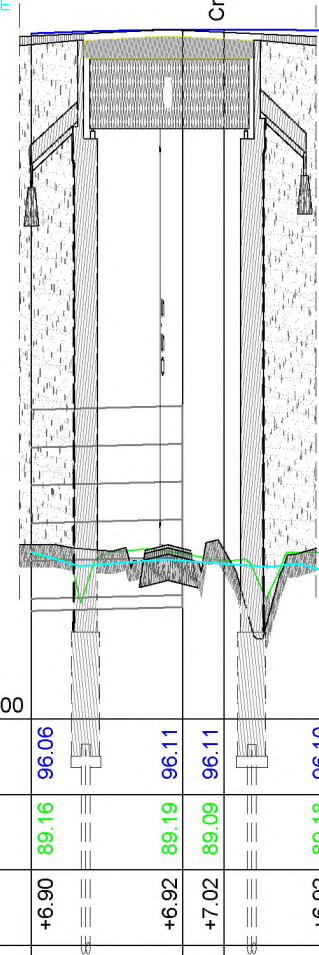
1. M I H

INGIN PRO  
RIFICATOR

KM 11+846.10  
L=123.75  
pi%=-3.10  
pe%=0.25  
m=3.35  
B=51.82  
T=61.88  
R=3694.03

Sag Ch 11898.742 RL 91.113

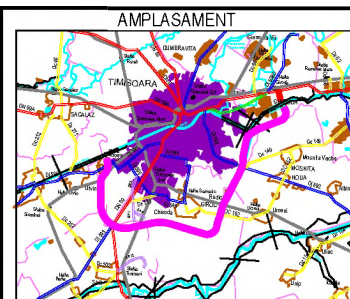
Sag Ch 11898.742 R



Zid de sprijin din  
pământ armat

[illegible]

THE WAY TO DARE BEYOND THE LIMITS  
**CONSULT**  
D.P. CONSULT S.A.



NUMAR PROIECT : 556

VERIFICATOR TEHNIC

REVIZII			DENUMIRE PLANSĂ PROFIL LONGITUDINAL
NR. REV.	DATA	SEM.N.	
			Scara : 1:1000/1:100
			NUMAR PLANSĂ
			556-VOTM-PL-35



DN 59

DJ 592

SCHIMBATOR DE  
DECLIVITATE

LINIE PROIECTATA

LINIE LUCRARI EXECUTATE

LINIE TEREN NATURAL


LINIE SANT STANGA

LINIE SANT DREAPTA

1:100  
1:1000

COTA REF. 88.000

COTE PROIECT	91.11	91.12	91.15	91.20	91.25	91.30	91.35	91.40	91.45	91.50	91.55	91.60	91.65	91.70	91.75	91.80	91.85	91.90	91.95
COTE TEREN	89.72	89.74	89.76	89.76	89.79	89.83	89.90	89.99	90.07	90.14	90.09	90.28	90.41	90.47	90.65	90.53	90.47	90.47	90.54
DIFERENTE IN AX (Metres)	+1.39	+1.38	+1.39	+1.44	+1.46	+1.47	+1.45	+1.41	+1.38	+1.36	+1.46	+1.32	+1.24	+1.23	+1.10	+1.27	+1.38	+1.43	+1.41
COTE SANT DREAPTA	89.34	89.34	89.34	89.34	89.34	89.34	89.34	89.34	89.34	89.34	89.34	89.34	89.34	89.34	89.34	89.34	89.34	89.34	89.34
COTE SANT STANGA	89.21	89.22	89.23	89.25	89.28	89.31	89.34	89.38	89.41	89.44	89.47	89.50	89.53	89.56	89.60	89.63	89.66	89.69	89.75
RACORDARI VERTICALE	L=382.399 P=0.250%																		
ALINIAMENTE SI CURBE	L=1148.102 B=118.0817																		
AMENAJAREA CURBELOR IN SPATIU	R=2500m P=0.250%																		
DISTANTE CUMULATE	11900.00	11907.98	11920.00	11940.00	11960.00	11980.00	12000.00	12020.00	12040.00	12060.00	12080.00	12100.00	12120.00	12140.00	12160.00	12180.00	12200.00	12220.00	12240.00



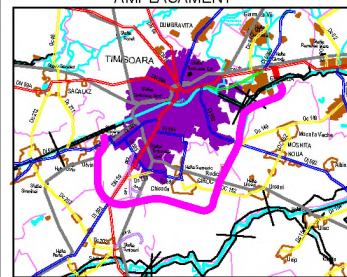
INVESTITOR

COMPANIA NATIONALA DE ADMINISTRARE  
A INFRASTRUCTURII RUTIERE S.A.

PROIECTANT GENERAL



AMPLASAMENT

DENUMIRE PROIECT  
PROIECTARE SI EXECUTIE  
"VARIANTA DE OCOLIRE  
TIMISOARA SUD"  
ELABORARE PROIECT TEHNIC  
REST DE EXECUTAT

NUMAR CONTRACT: 550/36/09.02.2023

NUMAR PROIECT : 556

FAZA PROIECT

PROIECT TEHNIC  
REST DE EXECUTAT

Data : 03.2023

VERIFICATOR TEHNIC

REVIZII

NR. REV. DATA SEMN.

DENUMIRE PLANSA

PROFIL LONGITUDINAL

Scara : 1:1000/1:100

NUMAR PLANSA

556-VOTM-PL-36



LINEIE SANT DREAPTA

1:100

COTE  
PROJECT

COTE  
TERENDIFERENTE IN AX  
(Metres)

COTE  
SANT DREAPTA

COTE  
SANT STANGA

RACORDARI  
VERTICALE

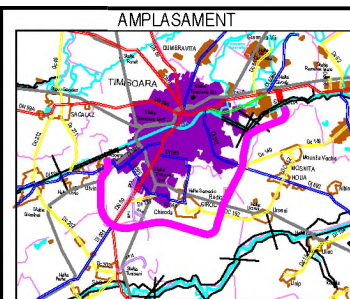
$$\frac{L=1148.102}{B=118.0817}$$

L=120.000

## AMENAJAREA CURBELOR IN SPATIU

DISTANTE  
CUMULATE

THE WAY TO DARE BEYOND THE LIMITS  
CONSULT  
D P CONSULT S.A.



NUMAR PROIECT : 556

VERIFICATOR TEHNIC

REVIZII			DENUMIRE PLANSĂ PROFIL LONGITUDINAL
NR. REV.	DATA	SEM.N.	
			Scara : 1:1000/1:100
			NUMAR PLANSĂ
			556-VOTM-PL-37

Scara : 1:1000/1:100

NUMAR PLANSA

556-VOTM-PL-37



DN 59



DJ 592

SCHIMBATOR DE  
DECLIVITATE


LINIE PROIECTATA

LINIE LUCRARI EXECUTATE

LINIE TEREN NATURAL


LINIE SANT STANGA

LINIE SANT DREAPTA



COTA REF. 88.000

COTE PROIECT	92.39	92.38	92.36	92.34	92.32	92.30	92.27	92.23	92.19	92.15	92.11	92.08	92.06	92.01	91.96	91.91	91.86	91.81	91.76	
COTE TEREN	90.36	90.42	90.50	90.46	90.50	90.49	90.39	90.33	90.35	90.38	90.43	90.36	90.30	90.31	90.19	90.26	90.14	90.12	89.97	
DIFERENTE IN AX (Metres)	+2.03	+1.96	+1.86	+1.88	+1.82	+1.81	+1.88	+1.90	+1.84	+1.77	+1.68	+1.72	+1.76	+1.70	+1.77	+1.65	+1.72	+1.69	+1.79	
COTE SANT DREAPTA																				
COTE SANT STANGA	89.83	89.81	89.79	89.77	89.75	89.73	89.71	89.69	89.67	89.65	89.63	89.62	89.61	89.59	89.57	89.55	89.53	89.51	89.49	
RACORDARI VERTICALE													L=133.027 P=-0.250%							
ALINIAMENTE SI CURBE	L=1060.018 R=700.000																			
AMENAJAREA CURBELOR IN SPATIU	R2.50%																			
DISTANTE CUMULATE	12580.00	12600.00	12620.00	12640.00	12660.00	12680.00	12700.00	12720.00	12740.00	12760.00	12780.00	12790.38	12800.00	12820.00	12840.00	12860.00	12880.00	12900.00	12920.00	



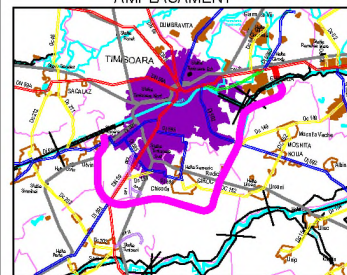
INVESTITOR

COMPANIA NATIONALA DE ADMINISTRARE  
A INFRASTRUCTURII RUTIERE S.A.

PROIECTANT GENERAL



AMPLASAMENT

DENUMIRE PROIECT  
PROIECTARE SI EXECUTIE  
"VARIANTA DE OCOLIRE  
TIMISOARA SUD"  
ELABORARE PROIECT TEHNIC  
REST DE EXECUTAT

NUMAR CONTRACT: 550/36/09.02.2023

NUMAR PROIECT : 556

FAZA PROIECT

PROIECT TEHNIC  
REST DE EXECUTAT

Data : 03.2023

VERIFICATOR TEHNIC

REVIZII

NR. REV. DATA SEMN.

DENUMIRE PLANSA

PROFIL LONGITUDINAL

Scara : 1:1000/1:100

NUMAR PLANSA

556-VOTM-PL-38




- 4 -

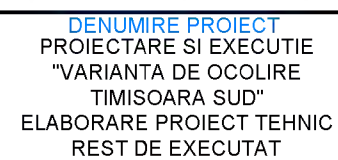
**C**

Sag Ch 13023.403 RL 91.623

KM 13+033.40  
L=220.00  
pi%=-0.25  
pe%=0.30  
m=0.55  
B=15.12  
T=110.00  
R=40000.00



THE WAY TO DARE BEYOND THE LIMITS  
**CONSULT**  
D.P. CONSULT S.A.



NUMAR PROIECT : 556

Data : 03.2023

VERIFICATOR TEHNIC

### PROFIL LONGITUDINAL

NUMAR PLANSA

556-VOTM-PL-39





**C**

COTE PROIECT	92.14		92.19		92.23		92.27		92.30		92.32		92.34		92.35		92.36		92.37		92.37		92.36		92.35		92.33		92.31		92.28		92.25		92.24		92.21				
COTE TEREN	89.87		89.95		90.18		90.22		90.37		90.32		90.39		90.53		90.56		90.56		90.54		90.38		90.34		90.05		90.20		90.44		90.49		90.58		90.59		90.54		
DIFERENTE IN AX (Metres)	+2.27		+2.24		+2.05		+2.05		+1.93		+2.00		+1.95		+1.82		+1.80		+1.81		+1.83		+1.99		+2.03		+2.31		+2.15		+1.89		+1.82		+1.77		+1.67		+1.65		+1.67
COTE SANT DREAPTA																																							90.29		
COTE SANT STANGA	89.20		89.34		89.48		89.50		89.52		89.54		89.56		89.58		89.60		89.62		89.62		89.64		89.64		89.66		89.68		89.70		89.73		89.90		89.94		89.94		89.99
RACORDARI VERTICALE	R=75000.005 L=450.000																																								
ALINIAMENTE SI CURBE	L=1060.018 R=700.000																																						L=52.783 B=10.7642		
AMENAJAREA CURBELOR IN SPATIU	R2.50%																																						R2.20%		
DISTANTE CUMULATE	13260.00	13280.00	13300.00	13320.00	13340.00	13360.00	13380.00	13400.00	13420.00	13440.00	13444.16	13457.34	13460.00	13480.00	13500.00	13520.00	13540.00	13560.00	13577.34	13590.00	13600.00																				

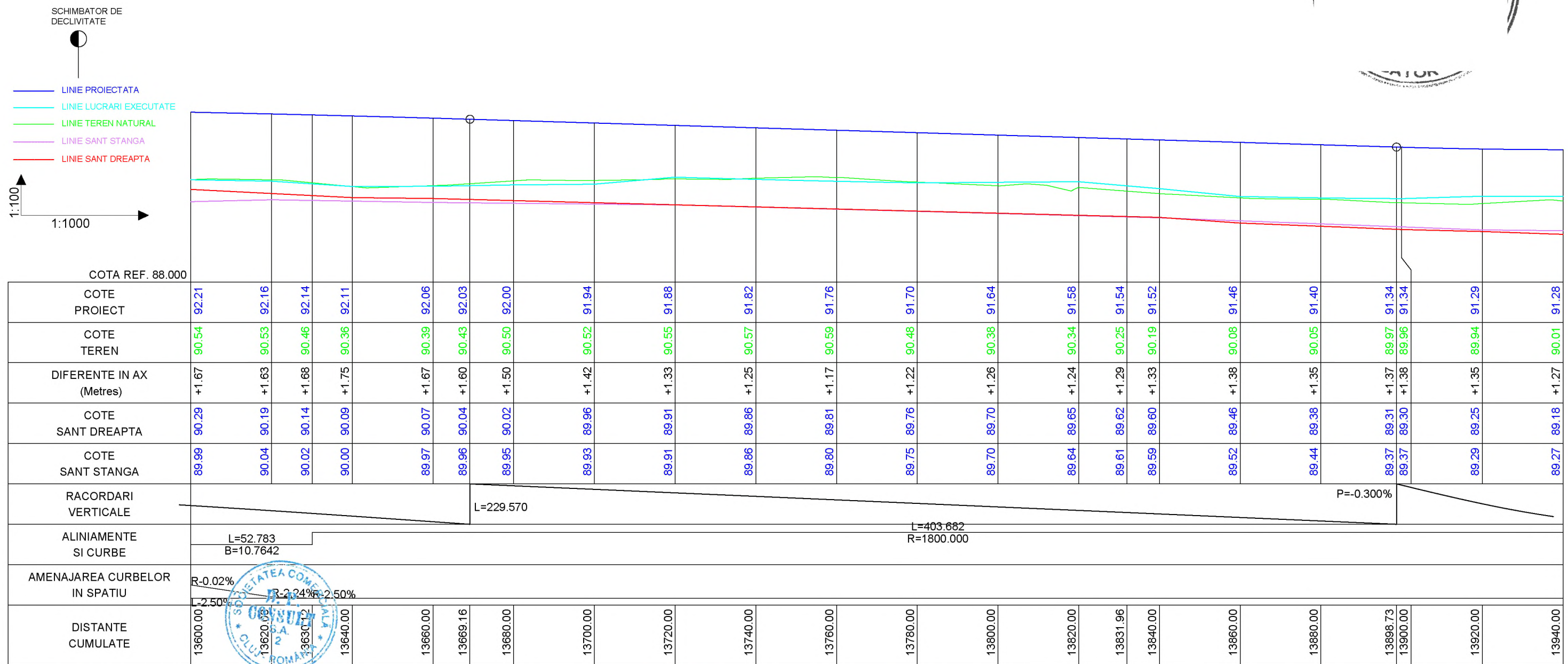


THE WAY TO DARE BEYOND THE LIMITS  
**CONSULT**  
DP CONSULT S.A.



DN 59

DJ 592



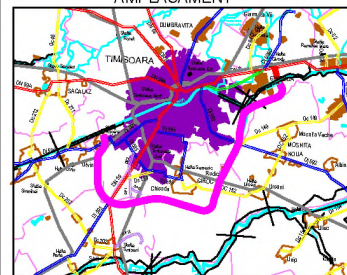
INVESTITOR

COMPANIA NATIONALA DE ADMINISTRARE  
A INFRASTRUCTURII RUTIERE S.A.

PROIECTANT GENERAL



AMPLASAMENT

DENUMIRE PROIECT  
PROIECTARE SI EXECUTIE  
"VARIANTA DE OCOLIRE  
TIMISOARA SUD"  
ELABORARE PROIECT TEHNIC  
REST DE EXECUTAT

NUMAR CONTRACT: 550/36/09.02.2023

NUMAR PROIECT : 556

FAZA PROIECT

PROIECT TEHNIC  
REST DE EXECUTAT

Data : 03.2023

VERIFICATOR TEHNIC

REVIZII

NR. REV. DATA SEMN.

DENUMIRE PLANSA

PROFIL LONGITUDINAL

Scara : 1:1000/1:100

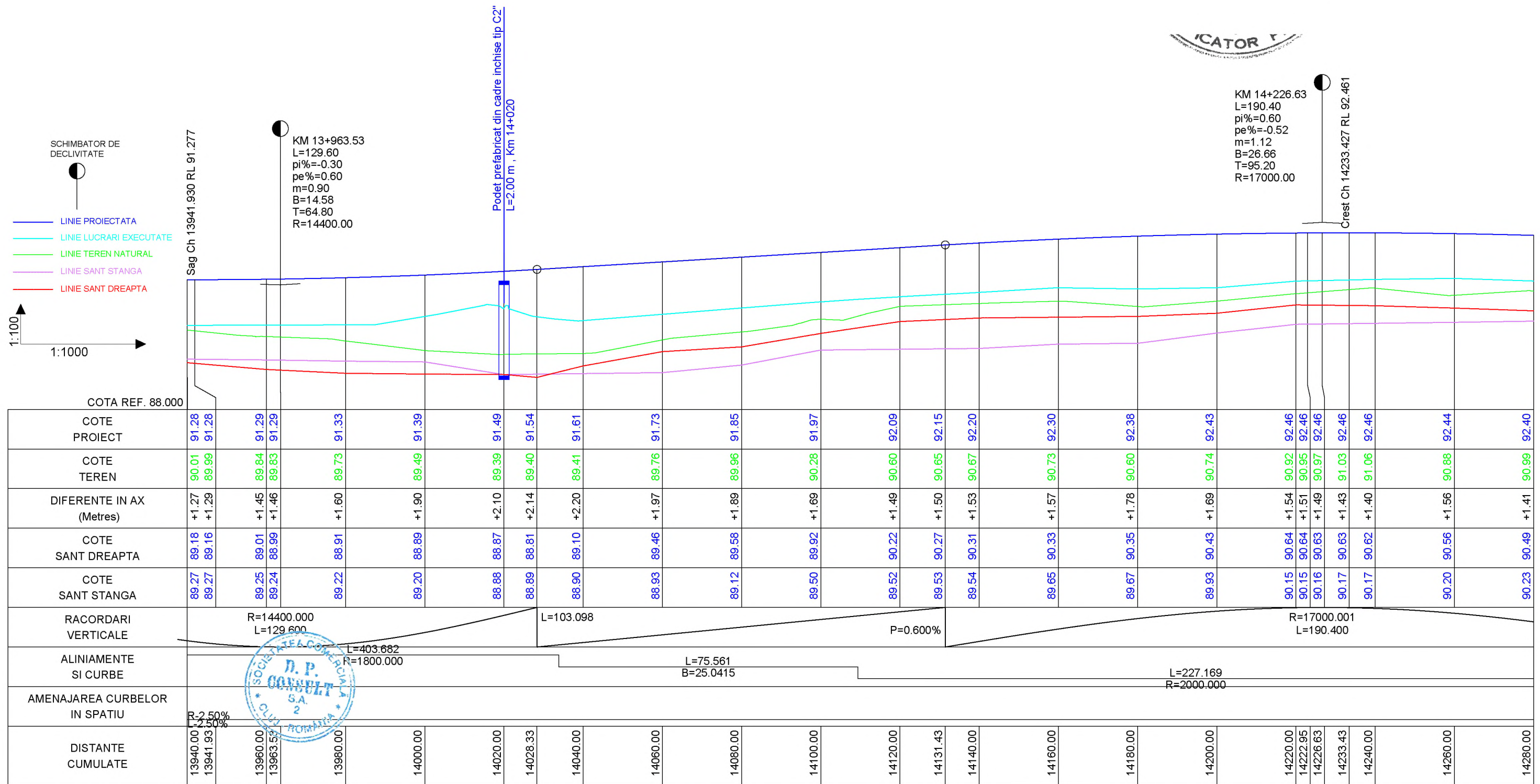
NUMAR PLANSA

556-VOTM-PL-41



DN 59

DJ 592



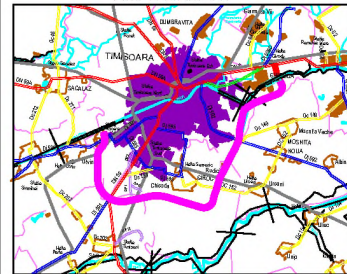
INVESTITOR

COMPANIA NATIONALA DE ADMINISTRARE  
A INFRASTRUCTURII RUTIERE S.A.

PROIECTANT GENERAL



AMPLASAMENT



DENUMIRE PROIECT

PROIECTARE SI EXECUTIE  
"VARIANTA DE OCOLIRE  
TIMISOARA SUD"  
ELABORARE PROIECT TEHNIC  
REST DE EXECUTAT

NUMAR CONTRACT: 550/36/09.02.2023

NUMAR PROIECT : 556

FAZA PROIECT

PROIECT TEHNIC  
REST DE EXECUTAT

Data : 03.2023

VERIFICATOR TEHNIC

REVIZII

NR. REV. DATA SEMN.

DENUMIRE PLANSA

PROFIL LONGITUDINAL

Scara : 1:1000/1:100

NUMAR PLANSA

556-VOTM-PL-42





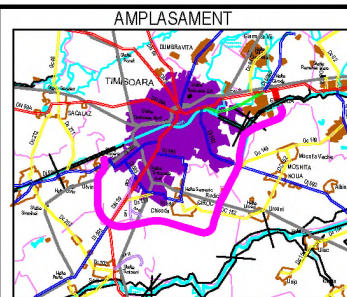
**C**

A coordinate system with a vertical axis labeled 1:100 and a horizontal axis labeled 1:1000.

COTE PROIECT	92.40	92.33	92.24	92.23	92.15	92.14	92.03	91.93	91.82	91.77	91.72	91.62	91.51	91.41	91.30	91.20	91.10	91.01	90.99	90.89	90.87	91.05	91.05	91.05																						
COTE TEREN	90.99	90.74	90.39	90.39	90.43	90.43	90.18	90.31	90.64	90.72	90.77	90.88	90.84	90.58	90.46	90.46	90.38	90.15	90.09	90.99	89.86	89.85	89.83	89.81	89.62																					
DIFERENTE IN AX (Metres)	+1.41	+1.59	+1.85	+1.84	+1.72	+1.71	+1.85	+1.62	+1.18	+1.05	+0.95	+0.74	+0.67	+0.83	+0.84	+0.74	+0.72	+0.86	+0.90	+1.03	+1.02	+1.22	+1.24	+1.43																						
COTE SANT DREAPTA	90.49	90.44	89.94	89.93	89.85	89.83	89.92	89.97	89.99	89.92	89.84	89.77	89.65	89.54	89.44	89.34	89.22	89.16	89.14	89.04	89.03	89.02	88.99	88.97																						
COTE SANT STANGA	90.23	90.08	89.92	89.89	89.68	89.63	89.65	89.72	89.97	89.94	89.91	89.80	89.68	89.57	89.47	89.37	89.27	89.15	89.12	89.03	89.02	89.00	88.97	88.91																						
RACORDARI VERTICALE	L=260.936																				P=-0.520%			L=36.000			P=0.000%																			
ALINIAMENTE SI CURBE	L=227.169 R=2000.000																				L=1.428 B=17.8105										L=143.427 R=1750.000										L=3.080 B=12.5929			L=143.427 R=1750.000		
AMENAJAREA CURBELOR IN SPATIU	R=2.500% L=2.500%																				R=0.600% L=0.600%																				R=0.600% L=0.600%			R=0.600% L=0.600%		
DISTANTE CUMULATE	14280.00	14300.00	14320.00	14321.83	14336.54	14340.00	14360.00	14380.00	14400.00	14409.68	14420.00	14440.00	14460.00	14480.00	14500.00	14520.00	14540.00	14556.19	14560.00	14580.00	14582.76	14589.76	14600.00	14620.00																						



THE WAY TO DARE BEYOND THE LIMITS  
**CONSULT**  
DP CONSULT S.A.



556-VOTM-PL-43





6 INTERSECTIE TIP GIRATIE KM 14+608

DJ 595D

KM 14+625.76  
L=0.00  
pi%=0.00  
pe%=-2.50  
m=2.50  
B=0.00  
T=0.00

KM 14+632.76  
L=0.00  
pi%=-2.50  
pe%=0.25  
m=2.75  
B=0.00  
T=0.00  
R=0.04

SCHIMBATOR DE 0.04  
DECLIVITATE

Sag Ch 14632.765 RL 90.87

Podet prefabricat din cadre inchise tip C2",  
L=2.00 m ,Km 14+655

Descarcare in canal dreapta

1000

COTA REF. 88.000

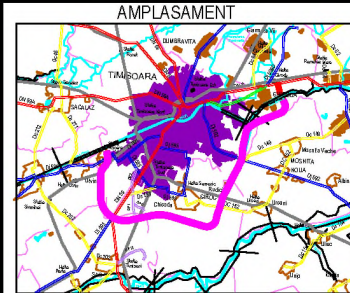
[illegible]

INVESTITOR



**COMPANIA NATIONALA DE ADMINISTRARE  
A INFRASTRUCTURII RUTIERE S.A.**

## PROIECTANT GENERAL



DENUMIRE PROIECT  
PROIECTARE SI EXECUTIE  
"VARIANTA DE OCOLIRE  
TIMISOARA SUD"  
ELABORARE PROIECT TEHNIC  
REST DE EXECUTAT

NUMAR CONTRACT: 550/36/09.02.2023

NUMAR PROIECT : 556

FAZA PROIECT

PROIECT TEHNIC  
REST DE EXECUTAT

Data : 03.2023

VERIFICATOR TEHNIC

REVIZII

[illegible]

## DENUMIRE PLANSA

## PROFIL LONGITUDINAL

Scara : 1:1000/1:100

NUMAR PLANSA

556-VOTM-PL-44



KM 15+170.97  
L=342.00  
pi%=3.80  
pe%=-3.80  
m=7.60  
B=324.90  
T=171.00  
R=4500.00



Pasaj peste CF 125  
Timisoara - Buzias  
L=196.20 m , Km 15+072



Zid de sprijin din  
pamant armat

Zid de sprijin din  
pamant armat

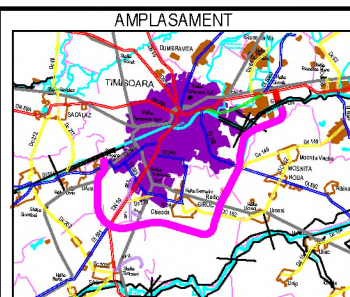
SCHIMBATOR DE DECLIVITATE

- LINIE PROIECTATA
- LINIE LUCRARI EXECUTATE
- LINIE TEREN NATURAL
- LINIE SANT STANGA
- LINIE SANT DREAPTA

[illegible]

**COMPANIA NATIONALA DE ADMINISTRARE  
A INFRASTRUCTURII RUTIERE S.A.**

## PROIECTANT GENERAL



DENUMIRE PROIECT  
PROIECTARE SI EXECUTIE  
"VARIANTA DE OCOLIRE  
TIMISOARA SUD"  
ELABORARE PROIECT TEHNIC  
REST DE EXECUTAT

NUMAR CONTRACT: 550/36/09.02.2023

NUMAR PROIECT : 556

FAZA PROIECT  
PROIECT TEHNIC  
REST DE EXECUTAT

Data : 03.2023

VERIFICATOR TEHNIC

REVIZII

NR. REV.	DATA	SEMN.
----------	------	-------

DENUMIRE PLANS  
PROFIL LONGITUDINAL

Scara : 1:1000/1:100

NUMAR PLANSA

556-VOTM-PL-45



DN 59



DJ 592

Zid de sprijin din  
pamant armat

KM 15+502.86  
L=198.45  
pi%=-3.80  
pe%=0.25  
m=4.05  
B=100.47  
T=99.23  
R=4900.00

ICATOR P

Sag Ch 15589.834 RL 91.202

SCHIMBATOR DE  
DECLIVITATE

— LINIE PROIECTATA  
— LINIE LUCRARI EXECUTATE  
— LINIE TEREN NATURAL  
— LINIE SANT STANGA  
— LINIE SANT DREAPTA

1:100  
1:1000

COTA REF. 88.000

COTE PROIECT	98.48	97.86	97.16	97.08	96.40	95.64	94.88	94.74	94.15	93.49	92.92	92.43	92.03	91.97	91.70	91.46	91.29	91.21	91.20	91.21	91.22	91.26	91.31		
COTE TEREN	89.83	90.11	89.93	89.91	89.76	89.76	89.87	89.89	89.98	89.98	89.92	89.87	89.86	89.85	89.74	89.73	89.70	89.47	89.44	89.47	89.45	89.19	89.10		
DIFERENTE IN AX (Metres)	+8.65	+7.75	+7.23	+7.17	+6.64	+5.88	+5.01	+4.85	+4.17	+3.51	+3.00	+2.56	+2.17	+2.12	+1.96	+1.73	+1.59	+1.74	+1.76	+1.74	+1.77	+2.07	+2.21		
COTE SANT DREAPTA										89.68	89.65	89.60	89.56	89.55	89.50	89.46	89.38	89.17	89.13	89.09	89.08	89.02	89.00		
COTE SANT STANGA	89.41	89.39	89.37	89.37	89.35	89.33	89.31	89.31	89.29	89.27	89.25	89.23	89.21	89.21	89.19	89.17	89.15	89.13	89.12	89.11	89.11	89.09	89.07		
RACORDARI VERTICALE			L=61.668		P=-3.800%		R=4900.000 L=198.450															L=195.383		P=0.250%	
ALINIAMENTE SI CURBE	L=345.405 R=1750.000		L=469.729 B=30.3757																						
AMENAJAREA CURBELOR IN SPATIU																									
DISTANTE CUMULATE	15300.00	15320.00	15340.00	15341.97	15360.00	15380.00	15400.00	15403.63	15420.00	15440.00	15460.00	15480.00	15500.00	15502.86	15520.00	15540.00	15560.00	15580.00	15589.83	15600.00	15602.08	15620.00	15640.00		

INVESTITOR



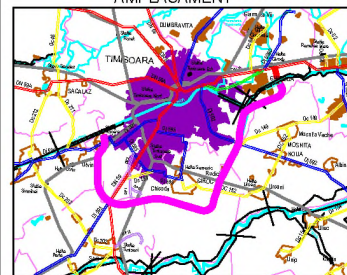
COMPANIA NATIONALA DE ADMINISTRARE  
A INFRASTRUCTURII RUTIERE S.A.

PROIECTANT GENERAL



D.P. CONSULT S.A.

AMPLASAMENT



DENUMIRE PROIECT

PROIECTARE SI EXECUTIE  
"VARIANTA DE OCOLIRE  
TIMISOARA SUD"  
ELABORARE PROIECT TEHNIC  
REST DE EXECUTAT

NUMAR CONTRACT: 550/36/09.02.2023

NUMAR PROIECT : 556

FAZA PROIECT

PROIECT TEHNIC  
REST DE EXECUTAT

Data : 03.2023

VERIFICATOR TEHNIC

REVIZII

NR. REV.	DATA	SEM.

DENUMIRE PLANSA

PROFIL LONGITUDINAL

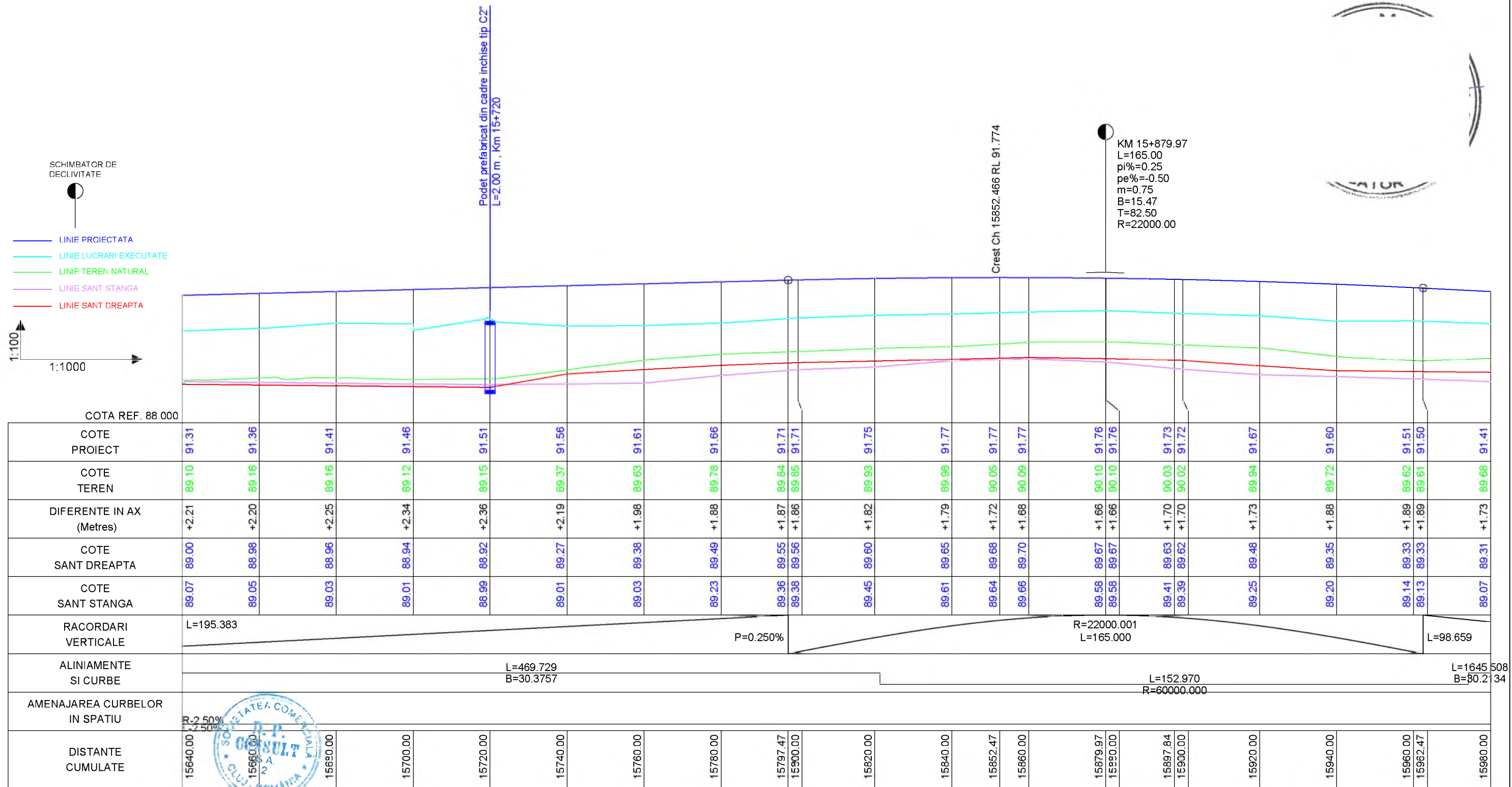
Scara : 1:1000/1:100



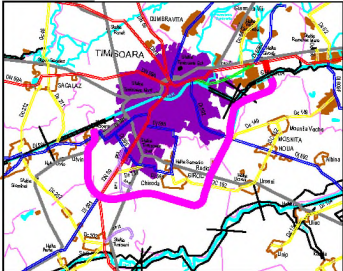
NUMAR PLANSA

556-VOTM-PL-46

DN 59

DJ 592



<b>INVESTITOR</b>  COMPANIA NATIONALA DE ADMINISTRARE A INFRASTRUCTURII RUTIERE S.A.	<b>PROIECTANT GENERAL</b>  D.P. CONSULT S.A.	<b>AMPLASAMENT</b> 	<b>DENUMIRE PROIECT</b> PROIECTARE SI EXECUTIE "VARIANTA DE OCOLIRE TIMISOARA SUD" ELABORARE PROIECT TEHNIC REST DE EXECUTAT	<b>FAZA PROIECT</b> PROIECT TEHNIC REST DE EXECUTAT	<table><tr><th colspan="3">REVIZII</th></tr><tr><th>NR. REV.</th><th>DATA</th><th>SEM.N.</th></tr><tr><td> </td><td> </td><td> </td></tr></table>	REVIZII			NR. REV.	DATA	SEM.N.				<b>DENUMIRE PLANSA</b> PROFIL LONGITUDINAL  Scara : 1:1000/1:100 <b>NUMAR PLANSA</b> 556-VOTM-PL-47
			REVIZII												
NR. REV.	DATA	SEM.N.													
<b>NUMAR CONTRACT:</b> 550/36/09.02.2023	Data : 03.2023 VERIFICATOR TEHNIC														
<b>NUMAR PROIECT :</b> 556															





Podet prefabricat din cadre inchise tip C2"  
=2 00 m    Km 16+140

KM 16+138.52  
L=154.80  
pi%=-0.50  
pe%=0.25  
m=0.75  
B=14.51  
T=77.40  
R=20640.00

Sag Ch 16164.325 RL 90.748

Crest Ch 16314.299 RL 90.998

SCHIMBATOR DE DECLIVITATE

LINIE PROIECTATA  
 LINIE LUCRARI EXECUTATE  
 LINIE TEREN NATURAL  
 LINIE SANT STANGA  
 LINIE SANT DREAPTA

A coordinate system with a vertical axis labeled 1:100 and a horizontal axis labeled 1:1000.

COTA REF. 88.000

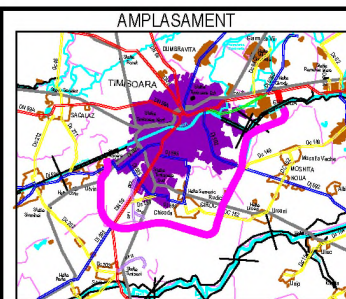
COTA REF.: 88.000																																																																																																																																																																																																																																																																																																																																																																																																																																																																																																																																																																																																																																																																																																																																																																																																																																																																																																																																																																																																																																																																																																																																																																																																															
-------------------	--	--	--	--	--	--	--	--	--	--	--	--	--	--	--	--	--	--	--	--	--	--	--	--	--	--	--	--	--	--	--	--	--	--	--	--	--	--	--	--	--	--	--	--	--	--	--	--	--	--	--	--	--	--	--	--	--	--	--	--	--	--	--	--	--	--	--	--	--	--	--	--	--	--	--	--	--	--	--	--	--	--	--	--	--	--	--	--	--	--	--	--	--	--	--	--	--	--	--	--	--	--	--	--	--	--	--	--	--	--	--	--	--	--	--	--	--	--	--	--	--	--	--	--	--	--	--	--	--	--	--	--	--	--	--	--	--	--	--	--	--	--	--	--	--	--	--	--	--	--	--	--	--	--	--	--	--	--	--	--	--	--	--	--	--	--	--	--	--	--	--	--	--	--	--	--	--	--	--	--	--	--	--	--	--	--	--	--	--	--	--	--	--	--	--	--	--	--	--	--	--	--	--	--	--	--	--	--	--	--	--	--	--	--	--	--	--	--	--	--	--	--	--	--	--	--	--	--	--	--	--	--	--	--	--	--	--	--	--	--	--	--	--	--	--	--	--	--	--	--	--	--	--	--	--	--	--	--	--	--	--	--	--	--	--	--	--	--	--	--	--	--	--	--	--	--	--	--	--	--	--	--	--	--	--	--	--	--	--	--	--	--	--	--	--	--	--	--	--	--	--	--	--	--	--	--	--	--	--	--	--	--	--	--	--	--	--	--	--	--	--	--	--	--	--	--	--	--	--	--	--	--	--	--	--	--	--	--	--	--	--	--	--	--	--	--	--	--	--	--	--	--	--	--	--	--	--	--	--	--	--	--	--	--	--	--	--	--	--	--	--	--	--	--	--	--	--	--	--	--	--	--	--	--	--	--	--	--	--	--	--	--	--	--	--	--	--	--	--	--	--	--	--	--	--	--	--	--	--	--	--	--	--	--	--	--	--	--	--	--	--	--	--	--	--	--	--	--	--	--	--	--	--	--	--	--	--	--	--	--	--	--	--	--	--	--	--	--	--	--	--	--	--	--	--	--	--	--	--	--	--	--	--	--	--	--	--	--	--	--	--	--	--	--	--	--	--	--	--	--	--	--	--	--	--	--	--	--	--	--	--	--	--	--	--	--	--	--	--	--	--	--	--	--	--	--	--	--	--	--	--	--	--	--	--	--	--	--	--	--	--	--	--	--	--	--	--	--	--	--	--	--	--	--	--	--	--	--	--	--	--	--	--	--	--	--	--	--	--	--	--	--	--	--	--	--	--	--	--	--	--	--	--	--	--	--	--	--	--	--	--	--	--	--	--	--	--	--	--	--	--	--	--	--	--	--	--	--	--	--	--	--	--	--	--	--	--	--	--	--	--	--	--	--	--	--	--	--	--	--	--	--	--	--	--	--	--	--	--	--	--	--	--	--	--	--	--	--	--	--	--	--	--	--	--	--	--	--	--	--	--	--	--	--	--	--	--	--	--	--	--	--	--	--	--	--	--	--	--	--	--	--	--	--	--	--	--	--	--	--	--	--	--	--	--	--	--	--	--	--	--	--	--	--	--	--	--	--	--	--	--	--	--	--	--	--	--	--	--	--	--	--	--	--	--	--	--	--	--	--	--	--	--	--	--	--	--	--	--	--	--	--	--	--	--	--	--	--	--	--	--	--	--	--	--	--	--	--	--	--	--	--	--	--	--	--	--	--	--	--	--	--	--	--	--	--	--	--	--	--	--	--	--	--	--	--	--	--	--	--	--	--	--	--	--	--	--	--	--	--	--	--	--	--	--	--	--	--	--	--	--	--	--	--	--	--	--	--	--	--	--	--	--	--	--	--	--	--	--	--	--	--	--	--	--	--	--	--	--	--	--	--	--	--	--	--	--	--	--	--	--	--	--	--	--	--	--	--	--	--	--	--	--	--	--	--	--	--	--	--	--	--	--	--	--	--	--	--	--	--	--	--	--	--	--	--	--	--	--	--	--	--	--	--	--	--	--	--	--	--	--	--	--	--	--	--	--	--	--	--	--	--	--	--	--	--	--	--	--	--	--	--	--	--	--	--	--	--	--	--	--	--	--	--	--	--	--	--	--	--	--	--	--	--	--	--	--	--	--	--	--	--	--	--	--	--	--	--	--	--	--	--	--	--	--	--	--	--	--	--	--	--	--	--	--	--	--	--	--	--	--	--	--	--	--	--	--	--	--	--	--	--	--	--	--	--	--	--	--	--	--	--	--	--	--	--	--	--	--	--	--	--	--	--	--	--	--	--	--	--	--	--	--	--	--	--	--	--	--	--	--	--	--	--	--	--	--	--	--	--	--	--	--	--	--	--	--	--	--	--	--	--	--	--	--	--	--	--	--	--	--	--	--	--	--	--	--	--	--	--	--	--	--	--	--	--	--	--	--	--	--	--	--	--	--	--	--	--	--	--	--	--	--	--	--	--	--	--	--	--	--	--	--	--	--	--	--	--	--	--	--	--	--	--	--	--	--	--	--	--	--	--	--	--	--	--	--	--	--	--	--	--	--	--	--	--	--	--	--	--	--	--	--	--	--	--	--	--	--	--	--	--	--	--	--	--	--	--	--	--	--	--	--	--	--	--	--	--	--	--	--	--	--	--	--	--	--	--	--	--	--	--	--	--	--	--	--

0%  
5%

SOCIETATEA COMERCIALĂ  
D.P.  
CONSULT  
S.A.  
160000  
2  
CLUJ-POIMANA



THE WAY TO DARE BEYOND THE LIMITS  
**DP CONSULT**  
DP CONSULT S.A.



NUMAR PROJECT : 556

VERIFICATOR TEHNIC

NR. REV.	DATA	SEM.N.

556-VOTM-PL-48

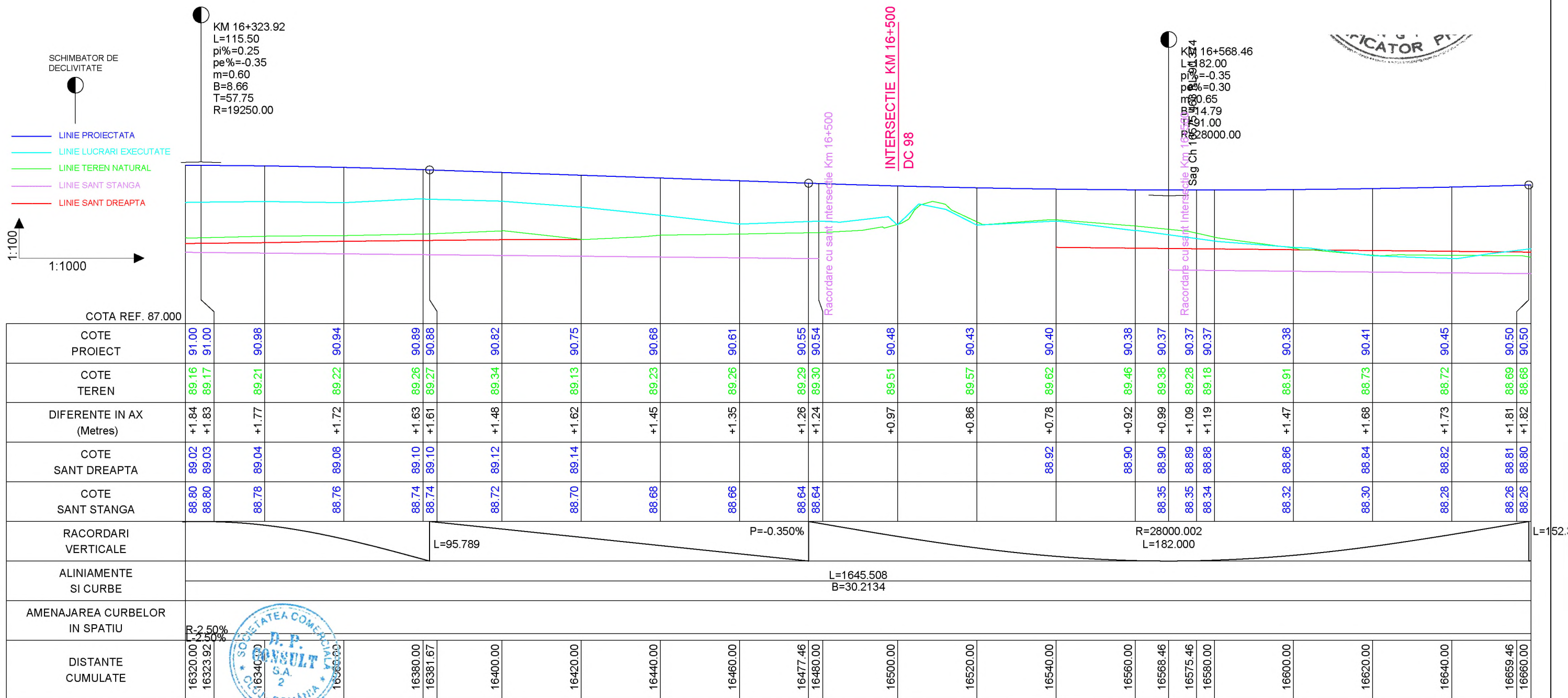


DN 59

DJ 592

I. M. I.

INDICATOR P



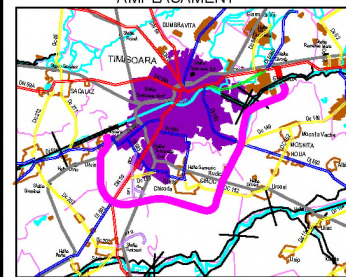
INVESTITOR

COMPANIA NATIONALA DE ADMINISTRARE  
A INFRASTRUCTURII RUTIERE S.A.

PROIECTANT GENERAL



AMPLASAMENT



DENUMIRE PROIECT

PROIECTARE SI EXECUTIE  
"VARIANTA DE OCOLIRE  
TIMISOARA SUD"  
ELABORARE PROIECT TEHNIC  
REST DE EXECUTAT

NUMAR CONTRACT: 550/36/09.02.2023

NUMAR PROIECT : 556

FAZA PROIECT

PROIECT TEHNIC  
REST DE EXECUTAT

Data : 03.2023

VERIFICATOR TEHNIC

REVIZII

NR. REV.	DATA	SEM.

DENUMIRE PLANSA

PROFIL LONGITUDINAL

Scara : 1:1000/1:100

NUMAR PLANSA

556-VOTM-PL-49



DN 59



DJ 592

SCHIMBATOR DE  
DECLIVITATE

LINIE PROIECTATA

LINIE LUCRARI EXECUTATE

LINIE TEREN NATURAL


LINIE SANT STANGA

LINIE SANT DREAPTA

1:100  
1:1000

COTA REF. 87.000

COTE PROIECT	90.50	90.56	90.62	90.68	90.74	90.80	90.86	90.92	90.96	90.98	91.04	91.09	91.13	91.17	91.21	91.24	91.27	91.29	91.30
COTE TEREN	88.68	88.66	88.95	89.12	89.16	89.31	89.31	89.31	89.33	89.35	89.32	89.30	89.40	89.45	89.32	89.00	88.91	89.05	89.02
DIFERENTE IN AX (Metres)	+1.82	+1.90	+1.67	+1.56	+1.58	+1.49	+1.55	+1.61	+1.63	+1.63	+1.72	+1.79	+1.73	+1.72	+1.89	+2.24	+2.36	+2.24	+2.28
COTE SANT DREAPTA	88.80	88.78	88.76	88.74	88.73	88.98	89.12	89.14	89.15	89.16	89.18	89.20	89.22	89.24	89.26	89.28	89.30	89.32	89.34
COTE SANT STANGA	88.26	88.24	88.22	88.20	88.18	88.32	88.44	88.46	88.47	88.48	88.50	88.52	88.54	88.56	88.58	88.62	88.65	88.69	88.76
RACORDARI VERTICALE	L=152.330									P=0.300%									
ALINIAMENTE SI CURBE	L=1645.508 B=30.2134																		
AMENAJAREA CURBELOR IN SPATIU	R=2.50% L=2.50%																		
DISTANTE CUMULATE	16660.00	16680.00	16700.00	16720.00	16740.00	16760.00	16780.00	16800.00	16811.79	16820.00	16840.00	16860.00	16880.00	16900.00	16920.00	16940.00	16960.00	16980.00	17000.00



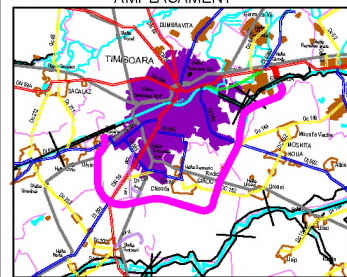
INVESTITOR

COMPANIA NATIONALA DE ADMINISTRARE  
A INFRASTRUCTURII RUTIERE S.A.

PROIECTANT GENERAL



AMPLASAMENT

DENUMIRE PROIECT  
PROIECTARE SI EXECUTIE  
"VARIANTA DE OCOLIRE  
TIMISOARA SUD"  
ELABORARE PROIECT TEHNIC  
REST DE EXECUTAT

NUMAR CONTRACT: 550/36/09.02.2023

NUMAR PROIECT : 556

FAZA PROIECT

PROIECT TEHNIC  
REST DE EXECUTAT

Data : 03.2023

VERIFICATOR TEHNIC

REVIZII

NR. REV.	DATA	SEM.N.

DENUMIRE PLANSA

PROFIL LONGITUDINAL

Scara : 1:1000/1:100

NUMAR PLANSA

556-VOTM-PL-50

DN 59

DJ 592

SCHIMBATOR DE  
DECLIVITATE

KM 17+036.86  
L=450.14  
pi%=0.30  
pe%=-0.25  
m=0.55  
B=30.95  
T=225.07  
R=81843.64  
Crest Ch 17057.324 RL 91.825

— LINIE PROIECTATA  
— LINIE LUCRARI EXECUTATE  
— LINIE TEREN NATURAL  
— LINIE SANT STANGA  
— LINIE SANT DREAPTA

1:100  
1:1000

COTA REF. 87.000

COTE PROIECT	91.30	91.32		91.32		91.32		91.32		91.32		91.31		91.30		91.28		91.23		91.20		91.16		91.12		91.07		91.07		91.02		90.97		90.92		90.87				
COTE TEREN	89.02	88.98		89.18	89.22		89.21	89.20		89.20		89.15		89.20		89.09		89.06		88.88		88.87		88.84		88.75		88.70	91.07	88.70		88.77		88.73		88.76		88.89		
DIFERENTE IN AX (Metres)	+2.28	+2.34		+2.14	+2.10		+2.11	+2.12		+2.12		+2.16		+2.10		+2.19		+2.20		+2.35		+2.33		+2.32		+2.37		+2.37	+2.37	+2.37		+2.25		+2.24		+2.16		+1.98		
COTE SANT DREAPTA	89.34	89.36		89.38	89.38		89.40	89.40		89.42		89.55		89.58		89.54		89.47		89.42		89.37		89.32		89.23		89.21	89.21	89.21		89.19		89.17		89.15		89.13		
COTE SANT STANGA	88.76	88.84		88.86	88.86		88.82	88.82		88.78		88.73		88.69		88.65		88.61		88.59		88.57		88.55		88.53		88.51	88.51	88.51		88.49		88.47		88.45		88.43		
RACORDARI VERTICALE	R=81843.635 L=450.140																									L=170.614										P=-0.250%				
ALINIAMENTE SI CURBE	L=1645.508 B=30.2134																																							
AMENAJAREA CURBELOR IN SPATIU	R=2500 L=250.00																																							
DISTANTE CUMULATE	17000.00	17020.00	17036.86	17040.00		17057.32	17060.00		17080.00		17100.00		17120.00		17140.00		17160.00		17180.00		17200.00		17220.00		17240.00		17260.00	17261.93		17280.00		17300.00		17320.00		17340.00				

INVESTITOR

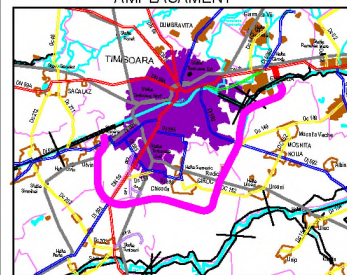


COMPANIA NATIONALA DE ADMINISTRARE  
A INFRASTRUCTURII RUTIERE S.A.

PROIECTANT GENERAL



AMPLASAMENT



DENUMIRE PROIECT  
PROIECTARE SI EXECUTIE  
"VARIANTA DE OCOLIRE  
TIMISOARA SUD"  
ELABORARE PROIECT TEHNIC  
REST DE EXECUTAT

NUMAR CONTRACT: 550/36/09.02.2023

NUMAR PROIECT : 556

FAZA PROIECT

PROIECT TEHNIC  
REST DE EXECUTAT

Data : 03.2023

VERIFICATOR TEHNIC

REVIZII

NR. REV.	DATA	SEM.N.
----------	------	--------

DENUMIRE PLANSA

PROFIL LONGITUDINAL

Scara : 1:1000/1:100

NUMAR PLANSA

556-VOTM-PL-51





### LINEE LUCRARI EXECUTATE

## LINE SANT STANGA

**LINEIE SANT DREAPTA**

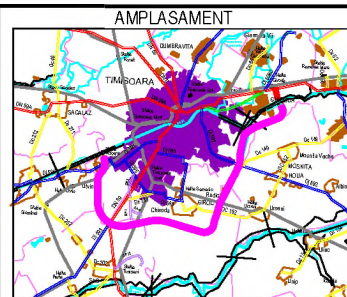
A coordinate system with a vertical axis labeled 1:100 and a horizontal axis labeled 1:1000.

COTA REF. 87.000

17360080



THE WAY TO DARE BEYOND THE LIMITS  
**CONSULT**  
DP CONSULT S.A.



NUMAR PROIECT : 556

VERIFICATOR TEHNIC

## REVIZII

DENUMIRE PLANSĂ

### PROFIL LONGITUDINAL

Scara : 1:1000/1:100

NUMAR PLANSĂ

556-VOTM-PL-52



A coordinate system with a vertical axis labeled 1:100 and a horizontal axis labeled 1:1000.

0075

1770030	0058741
---------	---------

**COMPANIA NATIONALA DE ADMINISTRARE  
A INFRASTRUCTURII RUTIERE S.A.**

THE WAY TO DARE BEYOND THE LIMITS  
**CONSULT**  
DP CONSULT S.A.



NUMAR PROIECT : 556

VERIFICATOR TEHNIC

### PROFIL LONGITUDINAL

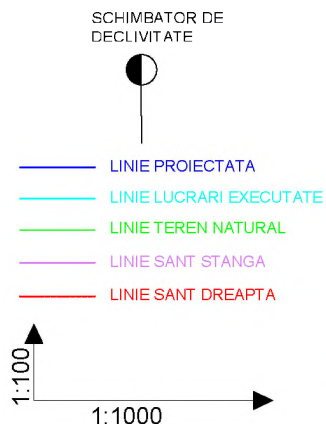
NUMAR PLANSA

556-VOTM-PL-53



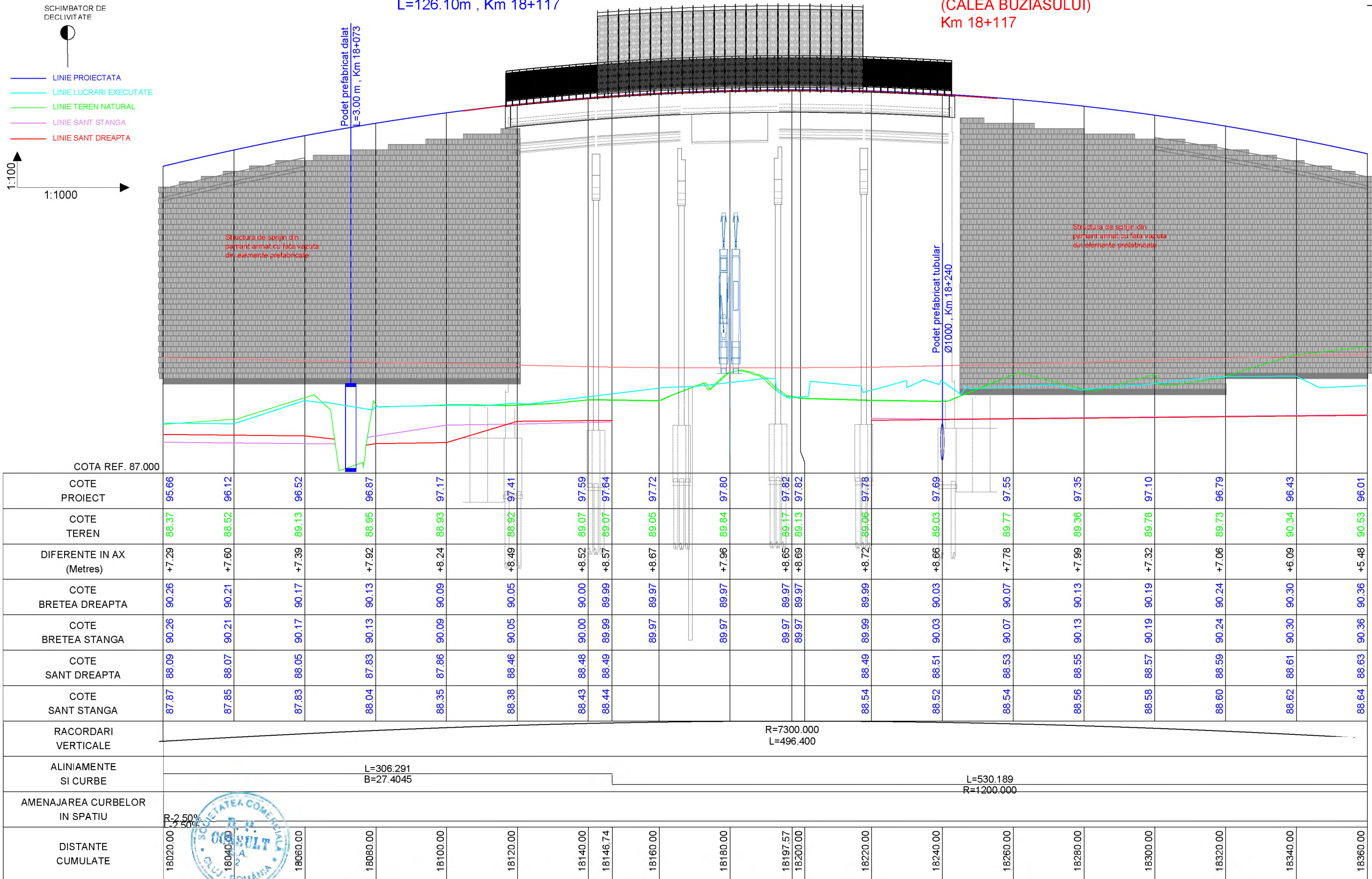
DN 59

DN 6



Pasaj peste DJ 592  
L=126.10m , Km 18+117

NOD RUTIER LA DJ 592  
(CALEA BUZIASULUI)  
Km 18+117



INVESTITOR

COMPANIA NATIONALA DE ADMINISTRARE  
A INFRASTRUCTURII RUTIERE S.A.

PROIECTANT GENERAL

D.P. CONSULT S.A.

AMPLASAMENT

DENUMIRE PROIECT  
PROIECTARE SI EXECUTIE  
"VARIANTA DE OCOLIRE  
TIMISOARA SUD"  
ELABORARE PROIECT TEHNIC  
REST DE EXECUTAT

NUMAR CONTRACT: 550/36/09.02.2023

NUMAR PROIECT : 556

FAZA PROIECT  
PROIECT TEHNIC  
REST DE EXECUTAT

Data : 03.2023

VERIFICATOR TEHNIC

REVIZII			DENUMIRE PLANSA PROFIL LONGITUDINAL
NR. REV.	DATA	SEMN.	

Scara : 1:1000/1:100

NUMAR PLANSA

556-VOTM-PL-54



DJ 592

DN 6

SCIMBATOR DE  
DECLIVITATE

— LINIE PROIECTATA  
— LINIE LUCRARI EXECUTATE  
— LINIE TEREN NATURAL  
— LINIE SANT STANGA  
— LINIE SANT DREAPTA

1:100  
1:1000

Structura de sprijin din  
pantani armati cu țara văzută  
din elemente prefabricate

KM 18+541.29  
L=179.73  
pi%=-3.40  
pe%=0.55  
m=3.95  
B=88.74  
T=89.86  
R=4549.96

Sag Ch 18606.131 RL 90.776

BAZIN DE RETENTIE - KM 18+700 -ST-

COTA REF. 88.000

COTE PROIECT	96.01	95.54																																																																																																																																																																																																																																																																																																																																																																																																																																																																																																																																																																																																																																																																																																																																																																																																																																																																																																																																																																																																																																																																																																																																																																																																																					
COTE TEREN	90.53	89.29		89.31	95.01		89.30	94.67	89.30			92.46	93.79	92.24	93.60	91.54	93.41	93.12		90.48	93.12			92.52			89.19	92.01		89.38	91.59		89.23	91.26	89.23	91.24				89.24	91.01		89.37	90.85		89.51	90.78		89.51	90.78		89.51	90.80		89.51	90.85		89.50	90.89		89.61	91.00				89.47	91.11				89.44	91.22																																																																																																																																																																																																																																																																																																																																																																																																																																																																																																																																																																																																																																																																																																																																																																																																																																																																																																																																																																																																																																																																																																																																															
DIFERENTE IN AX (Metres)	+5.48	+6.25		+5.70		+5.37		+5.13		+1.33		+1.36		+1.87		+2.64		+2.10		+2.82		+2.21		+2.03		+2.01		+1.77		+1.48		+1.27		+1.27		+1.29		+1.34		+1.39		+1.39		+1.64									+1.78																																																																																																																																																																																																																																																																																																																																																																																																																																																																																																																																																																																																																																																																																																																																																																																																																																																																																																																																																																																																																																																																																																																																																																		
COTE BRETEA DREAPTA	90.36	90.41		90.47		90.51		90.53		90.59		90.60		90.62		90.64		90.70		90.76		90.82		90.84		90.86		90.83		90.76																																																																																																																																																																																																																																																																																																																																																																																																																																																																																																																																																																																																																																																																																																																																																																																																																																																																																																																																																																																																																																																																																																																																																																																									

INVESTITOR

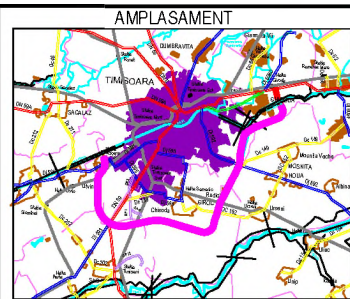


COMPANIA NATIONALA DE ADMINISTRARE  
A INFRASTRUCTURII RUTIERE S.A.

PROIECTANT GENERAL



D.P. CONSULT S.A.



AMPLASAMENT

DENUMIRE PROIECT  
PROIECTARE SI EXECUTIE  
"VARIANTA DE OCOLIRE  
TIMISOARA SUD"  
ELABORARE PROIECT TEHNIC  
REST DE EXECUTAT

NUMAR CONTRACT: 550/36/09.02.2023

NUMAR PROIECT : 556

FAZA PROIECT

PROIECT TEHNIC  
REST DE EXECUTAT

Data : 03.2023

VERIFICATOR TEHNIC

REVIZII

NR. REV.	DATA	SEM.

DENUMIRE PLANSA

PROFIL LONGITUDINAL

Scara : 1:1000/1:100

NUMAR PLANSA

556-VOTM-PL-55



DJ 592

DN 6

A. I. MIHA

LATOR

POD PESTE CANAL IRIGATII  
L=32.30 m  
KM 18+926

Crest Ch 18957.920 RL 92.525

KM 18+971.48  
L=112.38  
pi%=0.55  
pe%=-0.90  
m=1.45  
B=20.37  
T=56.19  
R=7749.35SCHIMBATOR DE  
DECLIVITATE— LINIE PROIECTATA  
— LINIE LUCRARI EXECUTATE  
— LINIE TEREN NATURAL  
— LINIE SANT STANGA  
— LINIE SANT DREAPTA1:100  
1:1000

COTA REF. 87.000

COTE PROIECT	91.22	91.33	91.44	91.55	91.66	91.77	91.88	91.99	92.10	92.21	92.32	92.41	92.43	92.50	92.53	92.52	92.51	92.49	92.44	92.41	92.28	92.21	92.10													
COTE TEREN	89.44	89.47	89.49	89.49	89.51	89.45	89.50	89.55	89.62	89.69	89.83	90.02	90.11	87.76	89.70	89.63	89.45	89.32	88.73	88.50	89.34	89.57	89.61													
DIFERENTE IN AX (Metres)	+1.78	+1.86	+1.95	+2.06	+2.15	+2.32	+2.38	+2.44	+2.48	+2.52	+2.49	+2.39	+2.32	+4.74	+2.83	+2.89	+3.06	+3.17	+3.71	+3.91	+2.94	+2.64	+2.49													
COTE SANT DREAPTA	88.98	89.00	89.02	89.04	89.06	89.08	89.12	89.19	89.22	89.24	89.37	89.47	89.50			88.95	88.80	88.69	88.68	88.67	88.65	88.64	88.63													
COTE SANT STANGA	88.95	88.99	89.01	89.04	89.06	89.08	89.10	89.12	89.14	89.19	89.32	89.38	89.40			89.11	88.98	88.88	88.85	88.84	88.80	88.79	88.78													
RACORDARI VERTICALE	L=284.139												P=0.550%										R=7749.348 L=112.375										L=46.689			
ALINIAMENTE SI CURBE	L=152.184 B=399.2771												L=331.724 R=1500.000																							
AMENAJAREA CURBELOR IN SPATIU	R=2.50% L=2.50%																																			
DISTANTE CUMULATE	18700.00	18720.00	18740.00	18760.00	18780.00	18800.00	18820.00	18840.00	18860.00	18880.00	18900.00	18915.30	18920.00	18940.00	18957.92	18960.00	18971.48	18980.00	18994.97	19000.00	19020.00	19027.67	19040.00													

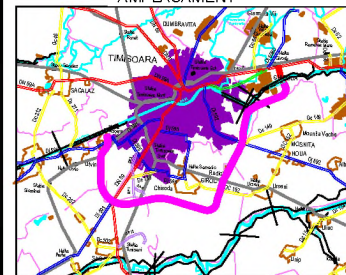
INVESTITOR

COMPANIA NATIONALA DE ADMINISTRARE  
A INFRASTRUCTURII RUTIERE S.A.

PROIECTANT GENERAL



AMPLASAMENT

DENUMIRE PROIECT  
PROIECTARE SI EXECUTIE  
"VARIANTA DE OCOLIRE  
TIMISOARA SUD"  
ELABORARE PROIECT TEHNIC  
REST DE EXECUTAT

NUMAR CONTRACT: 550/36/09.02.2023

NUMAR PROIECT : 556

FAZA PROIECT

PROIECT TEHNIC  
REST DE EXECUTAT

Data : 03.2023

VERIFICATOR TEHNIC

REVIZII

NR. REV.	DATA	SEMN.

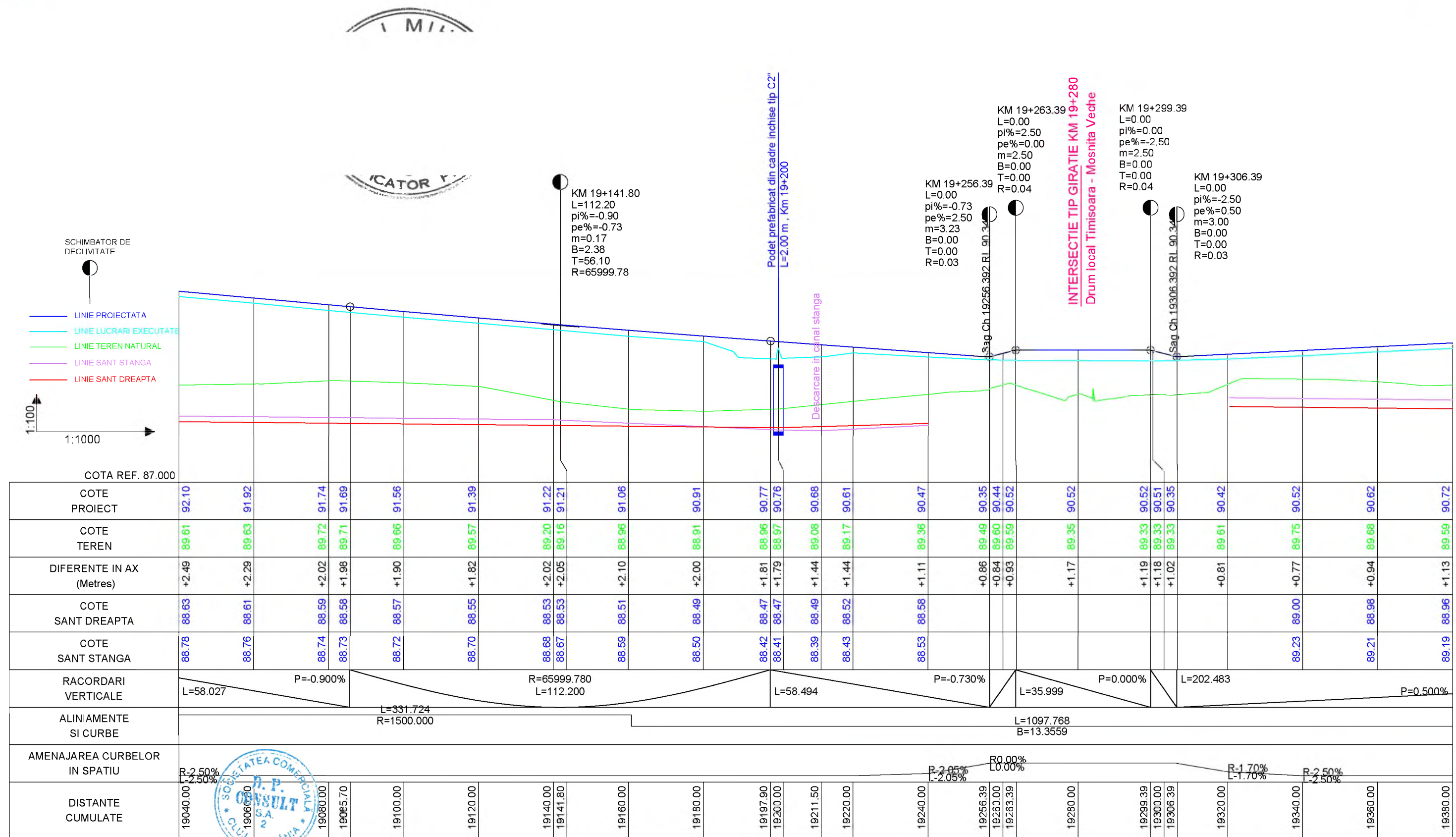
DENUMIRE PLANSA

PROFIL LONGITUDINAL

Scara : 1:1000/1:100

NUMAR PLANSA

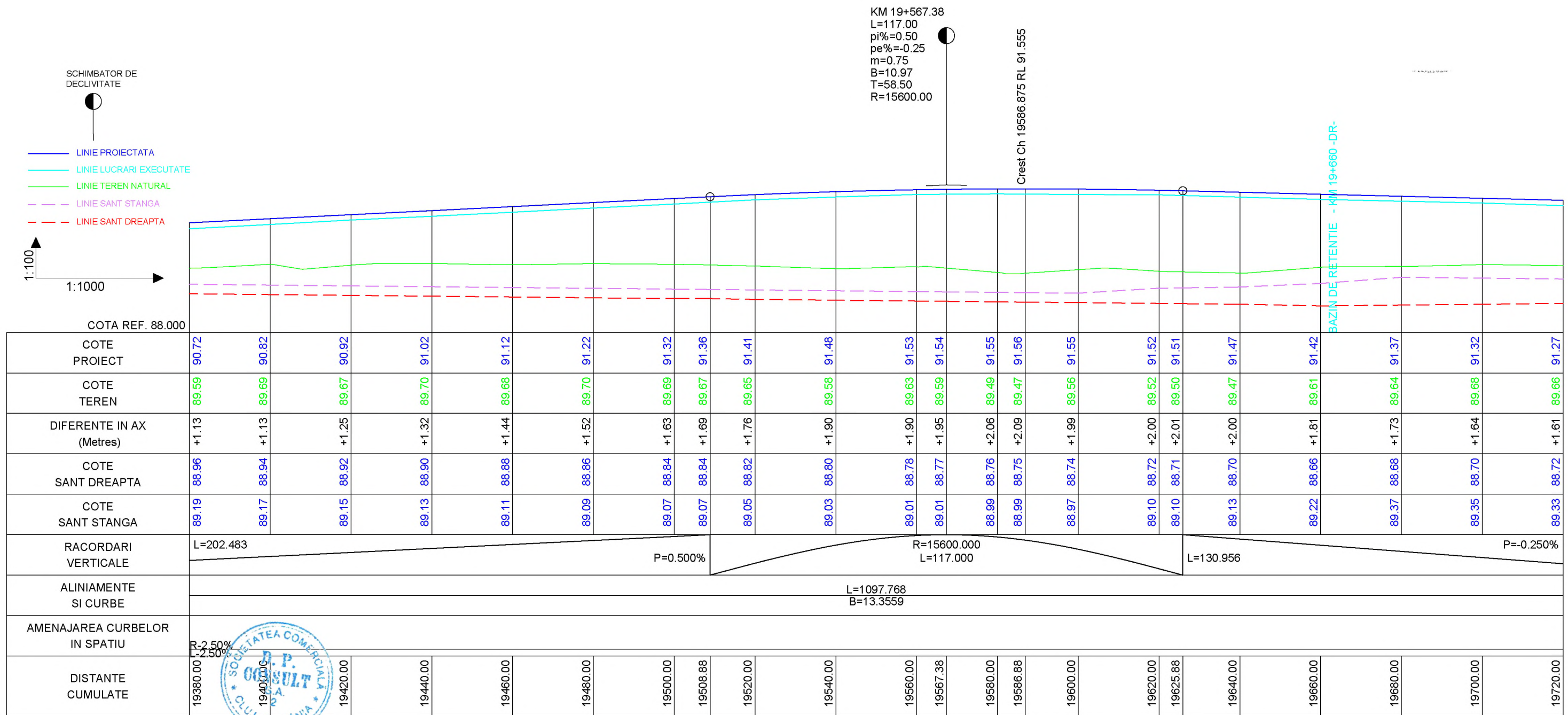
556-VOTM-PL-56






DJ 592

DN 6




INVESTITOR



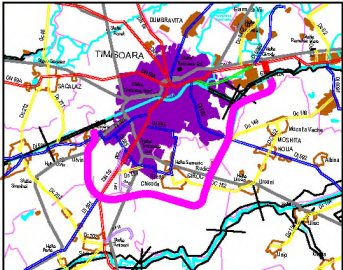
COMPANIA NATIONALA DE ADMINISTRARE  
A INFRASTRUCTURII RUTIERE S.A.

PROIECTANT GENERAL



D.P. CONSULT S.A.

AMPLASAMENT



DENUMIRE PROIECT  
PROIECTARE SI EXECUTIE  
"VARIANTA DE OCOLIRE  
TIMISOARA SUD"  
ELABORARE PROIECT TEHNIC  
REST DE EXECUTAT

NUMAR CONTRACT: 550/36/09.02.2023

NUMAR PROIECT : 556

FAZA PROIECT  
PROIECT TEHNIC  
REST DE EXECUTAT

Data : 03.2023

VERIFICATOR TEHNIC

REVIZII

NR. REV.	DATA	SEM.N.

DENUMIRE PLANSA  
PROFIL LONGITUDINAL

Scara : 1:1000/1:100

NUMAR PLANSA  
556-VOTM-PL-58



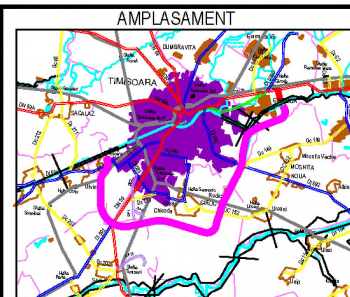
ATOR

A coordinate system with a vertical axis labeled 1:100 and a horizontal axis labeled 1:1000.

Sag Ch 19814.331 RL 91 10

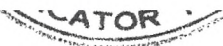
[illegible]

THE WAY TO DARE BEYOND THE LIMITS  
**CONSULT**  
DP CONSULT S.A.



556-VOTM-PL-59

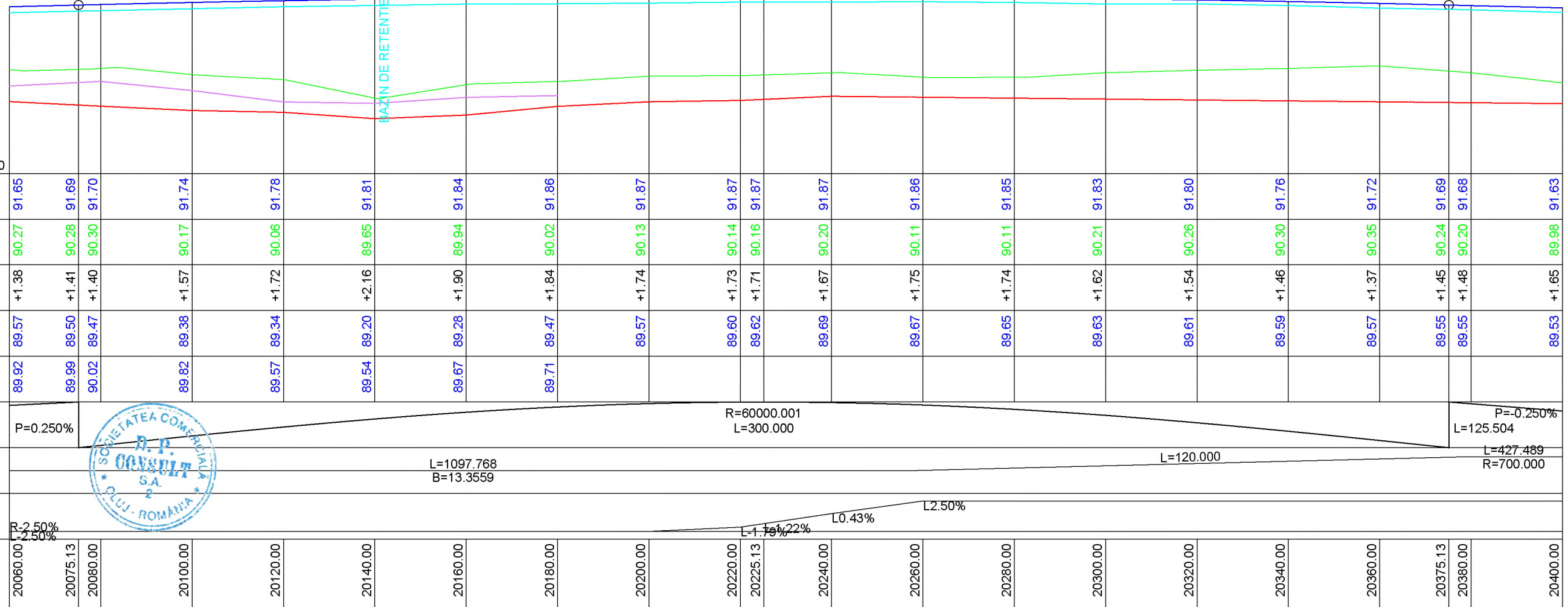




BAZIN DE RETENTIE - KM 20+140 - DR-

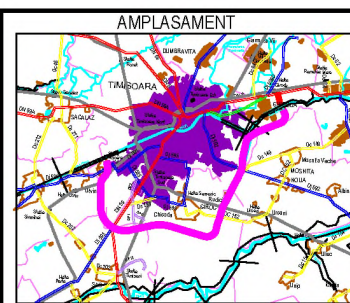
Crest Ch 20225.131 RL 91.8

KM 20+225.13  
L=300.00  
pi%=0.25  
pe%=-0.25  
m=0.50  
B=18.75  
T=150.00  
R=60000.00



**COMPANIA NATIONALA DE ADMINISTRARE  
A INFRASTRUCTURII RUTIERE S.A.**

THE WAY TO DARE BEYOND THE LIMITS  
**CONSULT**  
D P CONSULT S.A.



NUMAR PROIECT : 556

VERIFICATOR TEHNIC

## PROFIL LONGITUDINAL

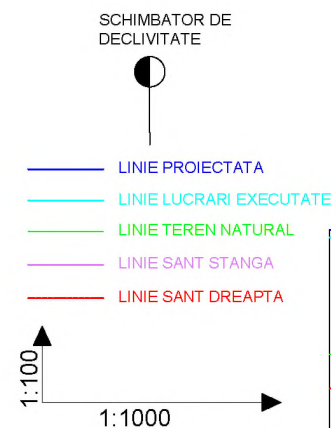
556-VOTM-PL-60

DJ 592

DN 6




LATOR



COTA REF. 88.000

COTE PROIECT	91.63		91.58		91.53		91.48		91.43		91.38	91.37		91.34		91.33		91.34		91.37		91.43		91.48		91.52		91.58		91.64		91.80		91.99		92.21		92.46		92.74	92.75	92.77		93.04	
COTE TEREN	89.98		89.96		90.04		90.25		90.36		90.19	90.19	91.37		90.17		90.24		90.29		90.22		90.05		90.07		90.09		89.84		89.59		89.41		89.25		89.17		89.28		89.20	89.21	89.21		89.34
DIFERENTE IN AX (Metres)	+1.65		+1.62		+1.49		+1.23		+1.07		+1.19	+1.18		+1.17		+1.09		+1.05		+1.15		+1.38		+1.41		+1.43		+1.74		+2.05		+2.39		+2.74		+3.04		+3.18		+3.54	+3.54	+3.56		+3.70	
COTE SANT DREAPTA	89.53		89.51		89.49		89.47		89.45		89.43	89.43		89.41		89.39		89.37		89.35		89.33		89.32		89.31		89.17		89.03		88.89		88.59		88.61		88.63		88.65	88.65	88.65		88.67	
COTE SANT STANGA																																													
RACORDARI VERTICALE	L=125.504					P=-0.250%					R=12499.990 L=218.750																																		
ALINIAMENTE SI CURBE	L=427.489 R=700.000																																												
AMENAJAREA CURBELOR IN SPATIU	L2.50% R-2.50%																																												
DISTANTE CUMULATE	20400.00	20420.00	20440.00	20460.00	20480.00	20500.00	20500.64	20520.00	20531.88	20540.00	20560.00	20580.00	20592.35	20600.00	20610.01	20620.00	20640.00	20660.00	20680.00	20700.00	20719.39	20720.00	20721.09	20740.00																					



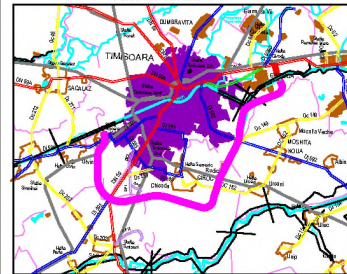
INVESTITOR

COMPANIA NATIONALA DE ADMINISTRARE  
A INFRASTRUCTURII RUTIERE S.A.

PROIECTANT GENERAL



AMPLASAMENT



DENUMIRE PROIECT

PROIECTARE SI EXECUTIE  
"VARIANTA DE OCOLIRE  
TIMISOARA SUD"  
ELABORARE PROIECT TEHNIC  
REST DE EXECUTAT

NUMAR CONTRACT: 550/36/09.02.2023

NUMAR PROIECT : 556

FAZA PROIECT

PROIECT TEHNIC  
REST DE EXECUTAT

Data : 03.2023

VERIFICATOR TEHNIC

REVIZII

NR. REV.	DATA	SEM.N.

DENUMIRE PLANSA

PROFIL LONGITUDINAL

Scara : 1:1000/1:100

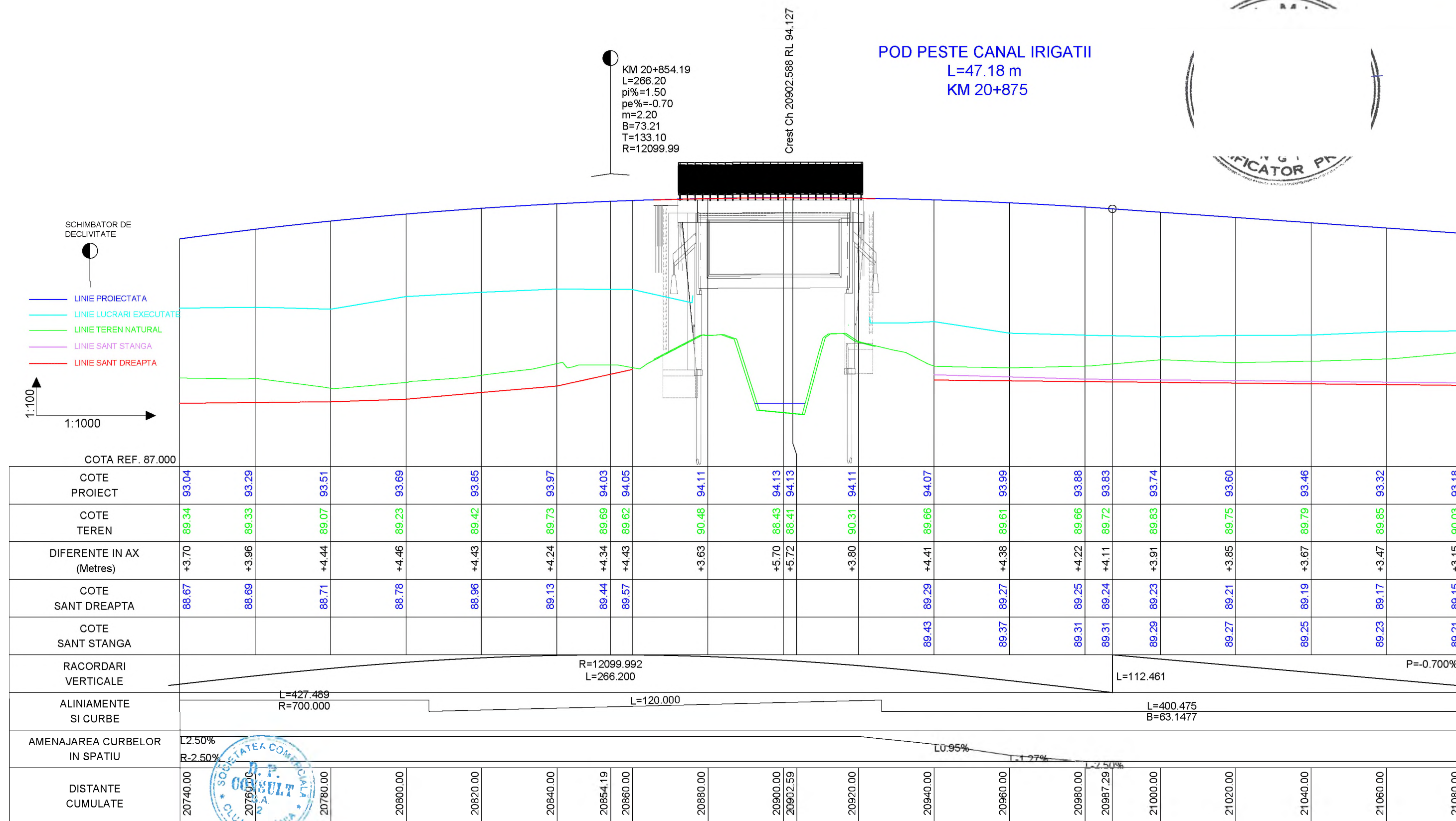
NUMAR PLANSA

556-VOTM-PL-61



DJ 592

DN 6



DJ 592

DN 6

I. M. H.

KM 21+156.00  
L=112.50  
pi%=-0.70  
pe%=-0.25  
m=0.45  
B=6.33  
T=56.25  
R=24999.99

Podet prefabricat dalat  
L=5.00 m , Km 21+177

Podet prefabricat dalat  
L=3.00 m , Km 21+320

SCHIMBATOR DE  
DECLIVITATE

— LINIE PROIECTATA  
— LINIE LUCRARI EXECUTATE  
— LINIE TEREN NATURAL  
— LINIE SANT STANGA  
— LINIE SANT DREAPTA

1:100  
1:1000

COTA REF. 87.000

COTE PROIECT	93.18		93.04	93.04			92.91			92.79																																																																																																																																																																																																																																																																																																																																																																																																																																																																																																																																																																																																																																																																																																																																																																																																																																																																																																																																																																																																																																																																																																																																																																																																																																																																																																																																																																																																																																																																																																																																																																																																																																																																																																																					</
--------------	-------	--	-------	-------	--	--	-------	--	--	-------	--	--	--	--	--	--	--	--	--	--	--	--	--	--	--	--	--	--	--	--	--	--	--	--	--	--	--	--	--	--	--	--	--	--	--	--	--	--	--	--	--	--	--	--	--	--	--	--	--	--	--	--	--	--	--	--	--	--	--	--	--	--	--	--	--	--	--	--	--	--	--	--	--	--	--	--	--	--	--	--	--	--	--	--	--	--	--	--	--	--	--	--	--	--	--	--	--	--	--	--	--	--	--	--	--	--	--	--	--	--	--	--	--	--	--	--	--	--	--	--	--	--	--	--	--	--	--	--	--	--	--	--	--	--	--	--	--	--	--	--	--	--	--	--	--	--	--	--	--	--	--	--	--	--	--	--	--	--	--	--	--	--	--	--	--	--	--	--	--	--	--	--	--	--	--	--	--	--	--	--	--	--	--	--	--	--	--	--	--	--	--	--	--	--	--	--	--	--	--	--	--	--	--	--	--	--	--	--	--	--	--	--	--	--	--	--	--	--	--	--	--	--	--	--	--	--	--	--	--	--	--	--	--	--	--	--	--	--	--	--	--	--	--	--	--	--	--	--	--	--	--	--	--	--	--	--	--	--	--	--	--	--	--	--	--	--	--	--	--	--	--	--	--	--	--	--	--	--	--	--	--	--	--	--	--	--	--	--	--	--	--	--	--	--	--	--	--	--	--	--	--	--	--	--	--	--	--	--	--	--	--	--	--	--	--	--	--	--	--	--	--	--	--	--	--	--	--	--	--	--	--	--	--	--	--	--	--	--	--	--	--	--	--	--	--	--	--	--	--	--	--	--	--	--	--	--	--	--	--	--	--	--	--	--	--	--	--	--	--	--	--	--	--	--	--	--	--	--	--	--	--	--	--	--	--	--	--	--	--	--	--	--	--	--	--	--	--	--	--	--	--	--	--	--	--	--	--	--	--	--	--	--	--	--	--	--	--	--	--	--	--	--	--	--	--	--	--	--	--	--	--	--	--	--	--	--	--	--	--	--	--	--	--	--	--	--	--	--	--	--	--	--	--	--	--	--	--	--	--	--	--	--	--	--	--	--	--	--	--	--	--	--	--	--	--	--	--	--	--	--	--	--	--	--	--	--	--	--	--	--	--	--	--	--	--	--	--	--	--	--	--	--	--	--	--	--	--	--	--	--	--	--	--	--	--	--	--	--	--	--	--	--	--	--	--	--	--	--	--	--	--	--	--	--	--	--	--	--	--	--	--	--	--	--	--	--	--	--	--	--	--	--	--	--	--	--	--	--	--	--	--	--	--	--	--	--	--	--	--	--	--	--	--	--	--	--	--	--	--	--	--	--	--	--	--	--	--	--	--	--	--	--	--	--	--	--	--	--	--	--	--	--	--	--	--	--	--	--	--	--	--	--	--	--	--	--	--	--	--	--	--	--	--	--	--	--	--	--	--	--	--	--	--	--	--	--	--	--	--	--	--	--	--	--	--	--	--	--	--	--	--	--	--	--	--	--	--	--	--	--	--	--	--	--	--	--	--	--	--	--	--	--	--	--	--	--	--	--	--	--	--	--	--	--	--	--	--	--	--	--	--	--	--	--	--	--	--	--	--	--	--	--	--	--	--	--	--	--	--	--	--	--	--	--	--	--	--	--	--	--	--	--	--	--	--	--	--	--	--	--	--	--	--	--	--	--	--	--	--	--	--	--	--	--	--	--	--	--	--	--	--	--	--	--	--	--	--	--	--	--	--	--	--	--	--	--	--	--	--	--	--	--	--	--	--	--	--	--	--	--	--	--	--	--	--	--	--	--	--	--	--	--	--	--	--	--	--	--	--	--	--	--	--	--	--	--	--	--	--	--	--	--	--	--	--	--	--	--	--	--	--	--	--	--	--	--	--	--	--	--	--	--	--	--	--	--	--	--	--	--	--	--	--	--	--	--	--	--	--	--	--	--	--	--	--	--	--	--	--	--	--	--	--	--	--	--	--	--	--	--	--	--	--	--	--	--	--	--	--	--	--	--	--	--	--	--	--	--	--	--	--	--	--	--	--	--	--	--	--	--	--	--	--	--	--	--	--	--	--	--	--	--	--	--	--	--	--	--	--	--	--	--	--	--	--	--	--	--	--	--	--	--	--	--	--	--	--	--	--	--	--	--	--	--	--	--	--	--	--	--	--	--	--	--	--	--	--	--	--	--	--	--	--	--	--	--	--	--	--	--	--	--	--	--	--	--	--	--	--	--	--	--	--	--	--	--	--	--	--	--	--	--	--	--	--	--	--	--	--	--	--	--	--	--	--	--	--	--	--	--	--	--	--	--	--	--	--	--	--	--	--	--	--	--	--	--	--	--	--	--	--	--	--	--	--	--	--	--	--	--	--	--	--	--	--	--	--	--	--	--	--	--	--	--	--	--	--	--	--	--	--	--	--	--	--	--	--	--	--	--	--	--	--	--	--	--	--	--	--	--	--	--	--	--	--	--	--	--	--	--	--	--	--	--	--	--	--	--	--	--	--	--	--	--	--	--	--	--	--	--	--	--	--	--	--	--	--	--	--	--	--	--	--	--	--	--	--	--	--	--	--	--	--	--	--	--	--	--	--	--	--	--	--	--	--	--	--	--	--	--	--	--	--	--	--	--	--	--	--	--	--	--	--	--	--	--	--	--	--	--	--	--	--	--	--	--	--	--	--	--	--	--	--	--	--	--	--	--	--	--	--	--	--	--	--	--	--	--	--	--	--	--	--	--	--	--	--	--	--	--	--	--	--	--	--	--	--	--	--	--	--	--	--	--	--	--	--	--	--	--	--	--	--	--	--	--	--	--	--	--	--	--	--	--	--	--	--	--	--	--	--	--	--	--	--	--	--	--	--	--	--	--	--	--	--	--	--	--	--	--	--	--	--	--	--	--	--	--	--	--	--	--	--	--	--	--	--	--	--	--	--	--	--	--	--	--	--	--	--	--	--	--	--	--	--	--	--	--	--	--	--	--	--	--	--	--	--	--	--	--	--	--	--	--	--	--	--	--	--	--	--	--	--	--	--	--	--	--	--	--	--	--	--	--	--	--	--	--	--	--	--	--	--	--	--	--	--	--	--	--	--	--	--	--	--	--	--	--	--	--	--	--	--	--	--	--	--	--	--	--	--	--	--	--	--	--	--	--	--	--	--	--	--	--	--	--	--	--	--	--	--	--	--	--	--	--	--	--	--	--	--	--	--	--	--	--	--	--	--	--	--	--	--	--	--	--	--	--	--	--	--	--	--	--	--	--	--	--	--	--	--	--	--	--	--	--	--	--	--	--	--	--	--	--	--	--	--	--	--	--	--	--	--	--	--	--	--	--	--	--	--	--	--	--	--	--	--	--	--	--	--	--	--	--	--	--	--	--	--	--	--	--	--	--	--	--	--	--	--	--	--	--	--	--	--	--	--	--	--	--	--	--	--	--	--	--	--	--	--	--	--	--	--	--	--	--	--	--	--	--	--	--	--	--	--	--	--	--	--	--	--	--	--	--	--	--	--	--	--	--	--	--	--	--	--	--	--	--	--	--	--	--	--	--	--	--	--	--	--	--	--	--	--	--	--	--	--	--	--	--	--	--	--	--	--	--	--	--	--	--	--	--	--	--	--	--	--	--	--	--	--	--	--	--	--	--	--	--	--	--	--	--	--	--	--	--	--	--	--	--	--	--	--	--	--	--	--	--	--	--	--	--	--	--	--	--	--	--	--	--	--	--	--	--	--	--	--	--	--	--	--	--	----



INVESTITOR

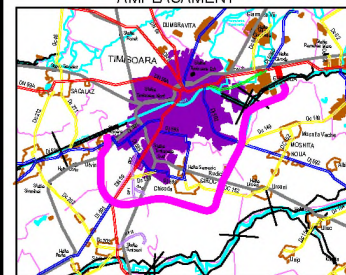


COMPANIA NATIONALA DE ADMINISTRARE  
A INFRASTRUCTURII RUTIERE S.A.

PROIECTANT GENERAL



AMPLASAMENT



DENUMIRE PROIECT  
PROIECTARE SI EXECUTIE  
"VARIANTA DE OCOLIRE  
TIMISOARA SUD"  
ELABORARE PROIECT TEHNIC  
REST DE EXECUTAT

NUMAR CONTRACT: 550/36/09.02.2023

NUMAR PROIECT : 556

FAZA PROIECT

PROIECT TEHNIC  
REST DE EXECUTAT

Data : 03.2023

VERIFICATOR TEHNIC

REVIZII

NR. REV.	DATA	SEM.N.

DENUMIRE PLANSA

PROFIL LONGITUDINAL

Scara : 1:1000/1:100

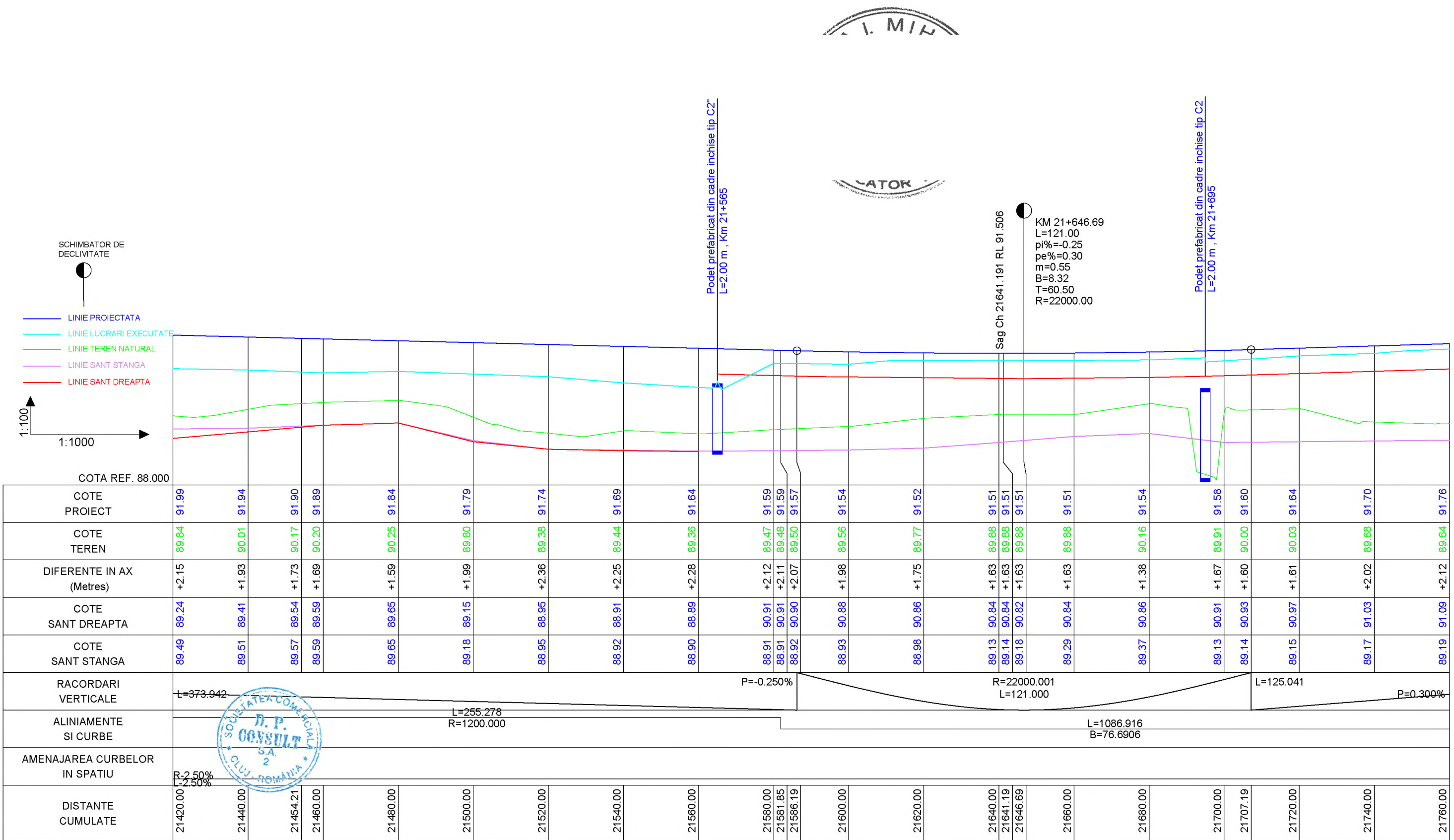
NUMAR PLANSA



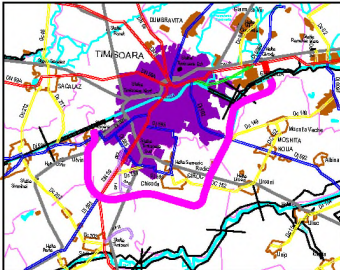
556-VOTM-PL-63



DJ 592

DN 6



<b>INVESTITOR</b>  COMPANIA NATIONALA DE ADMINISTRARE A INFRASTRUCTURII RUTIERE S.A.	<b>PROIECTANT GENERAL</b>  D.P. CONSULT S.A.	<b>AMPLASAMENT</b> 	<b>DENUMIRE PROIECT</b> PROIECTARE SI EXECUTIE "VARIANTA DE OCOLIRE TIMISOARA SUD" ELABORARE PROIECT TEHNIC REST DE EXECUTAT  <b>NUMAR CONTRACT:</b> 550/36/09.02.2023  <b>NUMAR PROIECT :</b> 556	<b>FAZA PROIECT</b> PROIECT TEHNIC REST DE EXECUTAT  Data : 03.2023  VERIFICATOR TEHNIC
--	---	--	---	---

REVIZII			DENUMIRE PLANSA PROFIL LONGITUDINAL
NR. REV.	DATA	SEM.	
			Scara : 1:1000/1:100
			<b>NUMAR PLANSA</b> 556-VOTM-PL-64

DJ 592

DN 6

SCHIMBATOR DE  
DECLIVITATELINIE PROIECTATA  
LINIE LUCRARI EXECUTATE  
LINIE TEREN NATURAL  
LINIE SANT STANGA  
LINIE SANT DREAPTA1:100  
1:1000

COTA REF. 88.000

COTE PROIECT	91.76	91.82	91.88	91.94	91.98	92.00	92.06	92.12	92.17	92.22	92.26	92.31	92.35	92.39	92.43	92.46	92.49	92.52	92.54	
COTE TEREN	89.64	89.54	89.39	89.60	89.70	89.70	89.45	90.26	90.57	91.37	90.78	90.53	90.26	90.14	90.05	90.17	90.54	90.77	90.90	
DIFERENTE IN AX (Metres)	+2.12	+2.28	+2.49	+2.34	+2.28	+2.30	+2.61	+1.86	+1.60	+0.85	+1.48	+1.78	+2.09	+2.25	+2.38	+2.29	+1.95	+1.75	+1.64	
COTE SANT DREAPTA	91.09	91.15	91.21	91.27	91.30	91.33	91.38	91.44	91.49	91.54	91.59	91.63	91.67	91.71	91.75	91.78	91.81	91.84	91.87	
COTE SANT STANGA	89.19	89.21	89.23	89.25	89.26	89.27	89.29	89.70	90.06	90.03	90.01	89.98	89.76	89.69	89.67	89.65	89.63	89.61	89.59	
RACORDARI VERTICALE	L=125.041 P=0.300%																			
ALINIAMENTE SI CURBE	L=1086.916 B=76.6906																			
AMENAJAREA CURBELOR IN SPATIU	R=2.50% L=2.50%																			
DISTANTE CUMULATE	21760.00	21780.00	21800.00	21820.00	21832.23	21840.00	21860.00	21880.00	21900.00	21920.00	21940.00	21960.00	21980.00	22000.00	22020.00	22040.00	22060.00	22080.00	22100.00	

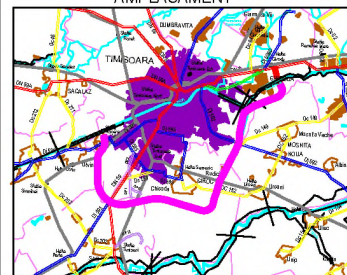
INVESTITOR

COMPANIA NATIONALA DE ADMINISTRARE  
A INFRASTRUCTURII RUTIERE S.A.

PROIECTANT GENERAL



AMPLASAMENT

DENUMIRE PROIECT  
PROIECTARE SI EXECUTIE  
"VARIANTA DE OCOLIRE  
TIMISOARA SUD"  
ELABORARE PROIECT TEHNIC  
REST DE EXECUTAT

NUMAR CONTRACT: 550/36/09.02.2023

NUMAR PROIECT : 556

FAZA PROIECT

PROIECT TEHNIC  
REST DE EXECUTAT

Data : 03.2023

VERIFICATOR TEHNIC

REVIZII

NR. REV.	DATA	SEM.N.

DENUMIRE PLANSA

PROFIL LONGITUDINAL

Scara : 1:1000/1:100

NUMAR PLANSA

556-VOTM-PL-65



DJ 592

DN 6

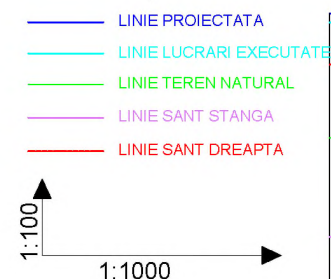
A. I. MIHAI

Podet prefabricat din cadre inchise tip C2  
L=2.00 m , Km 22+125

KM 22+214.73  
L=765.00  
pi%=0.30  
pe%=-0.21  
m=0.51  
B=48.77  
T=382.50  
R=150000.00

Crest Ch 22282.233 RL 92.655

SCHIMBATOR DE  
DECLIVITATE



COTA REF. 88.000

COTE PROIECT	92.54	92.57	92.59	92.61	92.62	92.63	92.64	92.64	92.65	92.65	92.65	92.65	92.65	92.64	92.63	92.62	92.61	92.59	92.57
COTE TEREN	90.90	90.00	91.14	91.07	90.88	90.81	90.83	90.83	90.68	90.71	90.77	90.77	90.78	90.95	90.94	90.99	90.95	90.97	90.97
DIFERENTE IN AX (Metres)	+1.64	+2.57	+1.45	+1.54	+1.74	+1.82	+1.81	+1.81	+1.97	+1.94	+1.88	+1.88	+1.87	+1.70	+1.69	+1.63	+1.66	+1.62	+1.60
COTE SANT DREAPTA	91.87	91.89	91.91	91.97	92.02	92.08	92.12	92.12	92.10	92.08	92.06	92.05	92.04	92.02	91.98	91.96	91.94	91.92	91.90
COTE SANT STANGA	89.59	89.46	90.45	90.43	90.41	90.39	90.38	90.37	90.35	90.33	90.31	90.31	90.29	90.27	90.25	90.23	90.18	90.16	90.14
RACORDARI VERTICALE	R=150000.000 L=765.000																		
ALINIAMENTE SI CURBE	L=1086.916 B=76.6906																		
AMENAJAREA CURBELOR IN SPATIU	R=2.50% L=2.50%																		
DISTANTE CUMULATE	22100.00	22120.00	22140.00	22160.00	22180.00	22200.00	22214.73	22220.00	22240.00	22260.00	22280.00	22282.23	22300.00	22320.00	22340.00	22360.00	22380.00	22400.00	22440.00



INVESTITOR

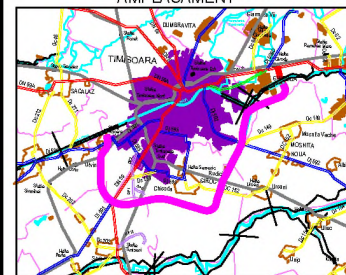


COMPANIA NATIONALA DE ADMINISTRARE  
A INFRASTRUCTURII RUTIERE S.A.

PROIECTANT GENERAL



AMPLASAMENT



DENUMIRE PROIECT  
PROIECTARE SI EXECUTIE  
"VARIANTA DE OCOLIRE  
TIMISOARA SUD"  
ELABORARE PROIECT TEHNIC  
REST DE EXECUTAT

NUMAR CONTRACT: 550/36/09.02.2023

NUMAR PROIECT : 556

FAZA PROIECT

PROIECT TEHNIC  
REST DE EXECUTAT

Data : 03.2023

VERIFICATOR TEHNIC

REVIZII

NR. REV. DATA SEMN.

DENUMIRE PLANSA

PROFIL LONGITUDINAL

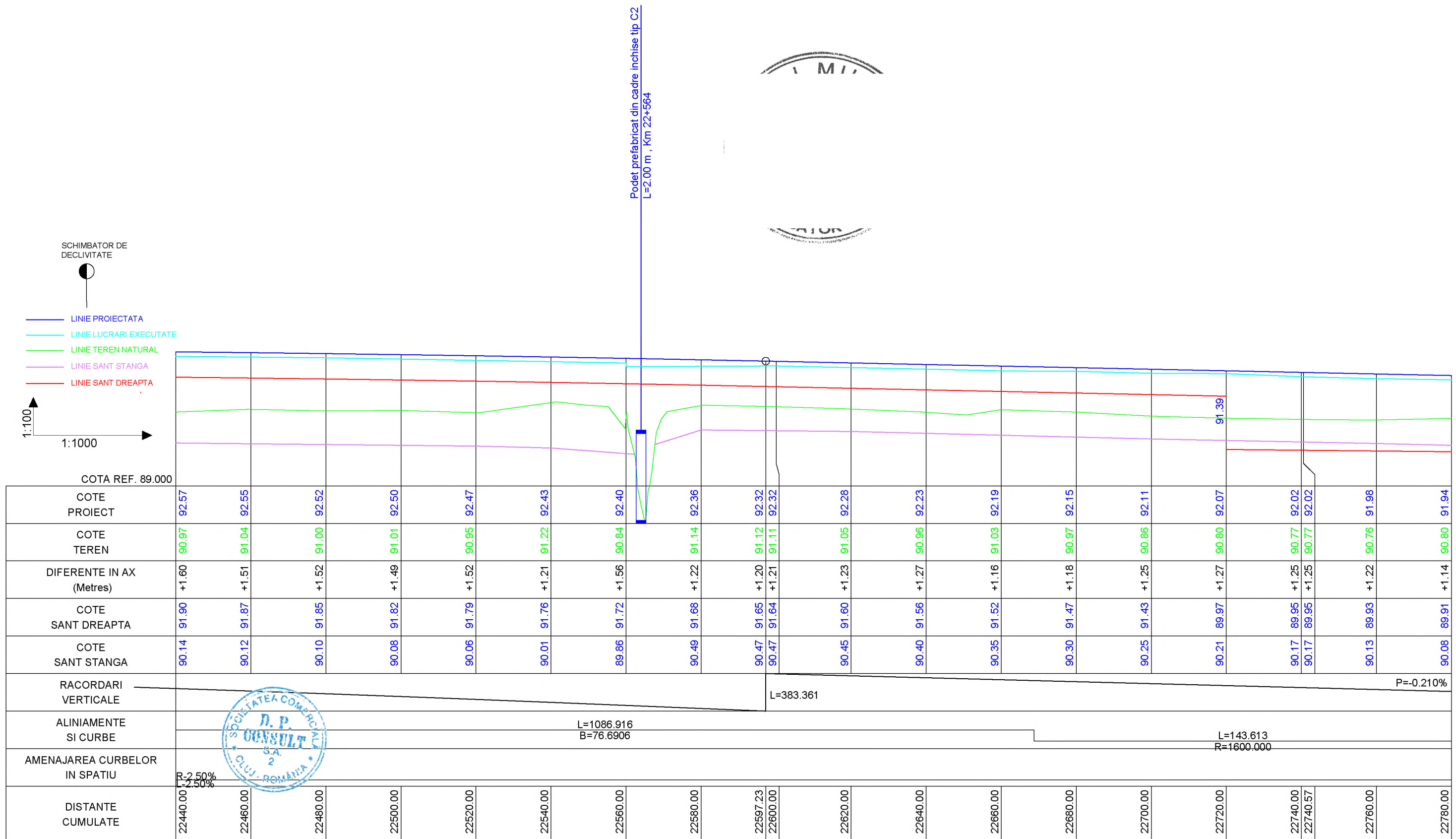
Scara : 1:1000/1:100



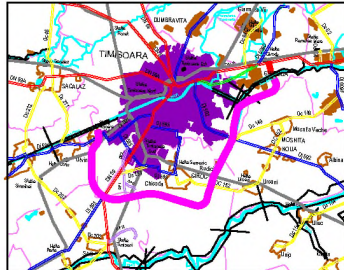
NUMAR PLANSA

556-VOTM-PL-66

DJ 592

DN 6



<b>INVESTITOR</b>  COMPANIA NATIONALA DE ADMINISTRARE A INFRASTRUCTURII RUTIERE S.A.	<b>PROIECTANT GENERAL</b>  D.P. CONSULT S.A.	<b>AMPLASAMENT</b> 	<b>DENUMIRE PROIECT</b> PROIECTARE SI EXECUTIE "VARIANTA DE OCOLIRE TIMISOARA SUD" ELABORARE PROIECT TEHNIC REST DE EXECUTAT  NUMAR CONTRACT: 550/36/09.02.2023  NUMAR PROIECT : 556	<b>FAZA PROIECT</b> PROIECT TEHNIC REST DE EXECUTAT  Data : 03.2023  VERIFICATOR TEHNIC
--	---	--	---	---

REVIZII			DENUMIRE PLANSA PROFIL LONGITUDINAL
NR. REV.	DATA	SEM.N.	
Scara : 1:1000/1:100			NUMAR PLANSA
			556-VOTM-PL-67

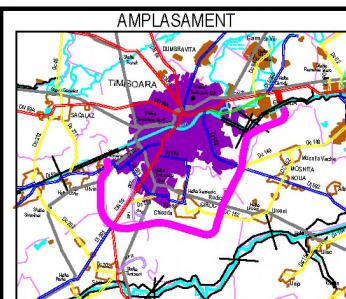




A coordinate system with a vertical axis labeled 1:100 and a horizontal axis labeled 1:1000.

[illegible]

THE WAY TO DARE BEYOND THE LIMITS  
CONSULT  
D P CONSULT S.A.



NUMAR PROIECT : 556


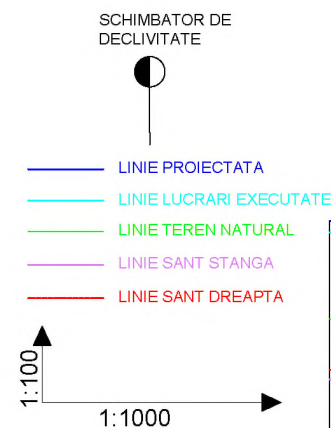
VERIFICATOR TEHNIC

NR. REV.	DATA	SEMN.

556-VOTM-PL-68

DJ 592

DN 6



INVESTITOR

COMPANIA NATIONALA DE ADMINISTRARE  
A INFRASTRUCTURII RUTIERE S.A.

PROIECTANT GENERAL

D.P. CONSULT S.A.

AMPLASAMENT

DENUMIRE PROIECT  
PROIECTARE SI EXECUTIE  
"VARIANTA DE OCOLIRE  
TIMISOARA SUD"  
ELABORARE PROIECT TEHNIC  
REST DE EXECUTAT

NUMAR CONTRACT: 550/36/09.02.2023

NUMAR PROIECT : 556

FAZA PROIECT  
PROIECT TEHNIC  
REST DE EXECUTAT

Data : 03.2023

VERIFICATOR TEHNIC

REVIZII			DENUMIRE PLANSA PROFIL LONGITUDINAL
NR. REV.	DATA	SEMN.	
Scara : 1:1000/1:100			NUMAR PLANSA
			556-VOTM-PL-69





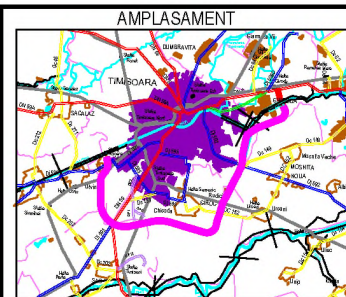
Podet prefabricat din cadre inchise tip C2 ,  
L=2.00 m , Km 23+495

A coordinate system with a vertical axis labeled 1:100 and a horizontal axis labeled 1:1000.

COTE PROIECT	92.59	92.84	92.69	92.74	92.79	92.84	92.89	92.94	92.99	93.04	93.09	93.14	93.15	93.19	93.23	93.26	93.28	93.28	93.30	93.30	
COTE TEREN	90.49	90.94	90.15	91.09	90.91	90.95	90.93	91.01	90.80	90.75	90.77	90.90	90.92	90.97	91.13	91.29	91.26	91.26	91.27	91.16	
DIFERENTE IN AX (Metres)	+2.10	+1.70	+2.54	+1.65	+1.88	+1.89	+1.96	+1.93	+2.19	+2.29	+2.32	+2.24	+2.23	+2.22	+2.10	+1.97	+2.02	+2.02	+2.03	+2.14	
COTE SANT DREAPTA																					
COTE SANT STANGA	90.02	90.06	90.19	90.32	90.34	90.36	90.38	90.40	90.42	90.44	90.46	90.48	90.48	90.50	90.54	90.62	90.75	90.77	90.81	90.60	
RACORDARI VERTICALE	L=651.975												P=0.250%								
ALINIAMENTE SI CURBE													L=825.761 R=550.000								
AMENAJAREA CURBELOR IN SPATIU	R3.00%																				
DISTANTE CUMULATE	23460.00	23480.00	23500.00	23520.00	23540.00	23560.00	23580.00	23600.00	23620.00	23640.00	23660.00	23680.00	23682.57	23700.00	23720.00	23740.00	23757.45	23760.00	23780.00	23800.00	



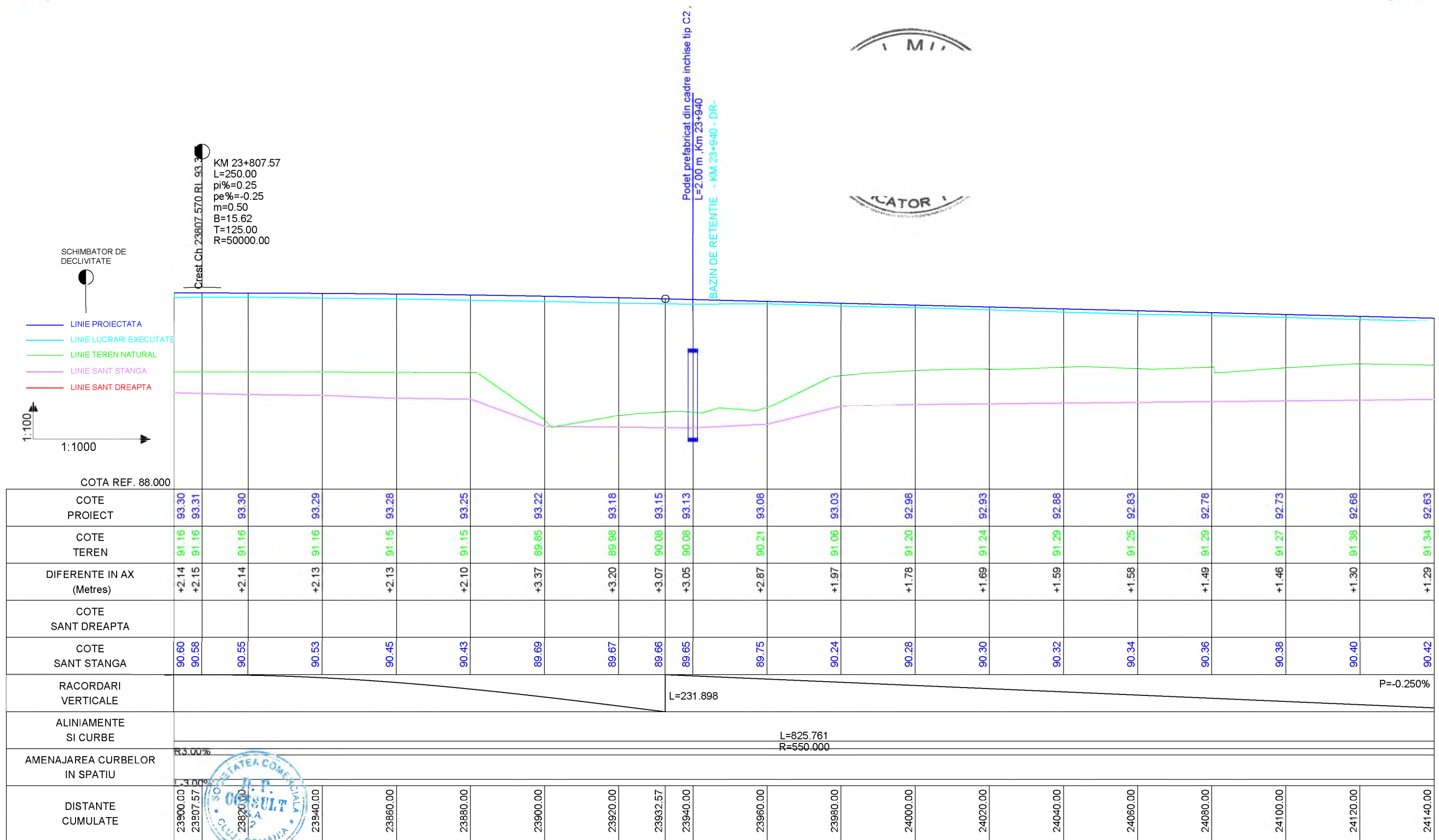
THE WAY TO DARE BEYOND THE LIMITS  
**CONSULT**  
DP CONSULT S.A.

[illegible]


556-VOTM-PL-70

DJ 592

DN 6




INVESTITOR



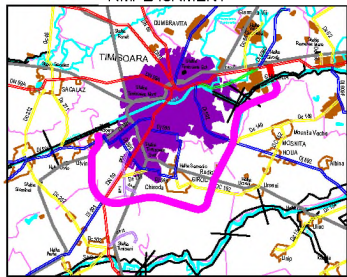
COMPANIA NATIONALA DE ADMINISTRARE  
A INFRASTRUCTURII RUTIERE S.A.

PROIECTANT GENERAL



D.P. CONSULT S.A.

AMPLASAMENT



DENUMIRE PROIECT  
PROIECTARE SI EXECUTIE  
"VARIANTA DE OCOLIRE  
TIMISOARA SUD"  
ELABORARE PROIECT TEHNIC  
REST DE EXECUTAT

NUMAR CONTRACT: 550/36/09.02.2023

NUMAR PROIECT : 556

FAZA PROIECT  
PROIECT TEHNIC  
REST DE EXECUTAT

Data : 03.2023

VERIFICATOR TEHNIC

REVIZII			DENUMIRE PLANSA PROFIL LONGITUDINAL
NR. REV.	DATA	SEM.N.	
			Scara : 1:1000/1:100
			NUMAR PLANSA
			556-VOTM-PL-71





●

COTE  
PROJECT

○

KM 24+220.72  
L=112.50  
pi%=-0.25  
pe%=0.50  
m=0.75  
B=10.55  
T=56.25  
R=15000.00

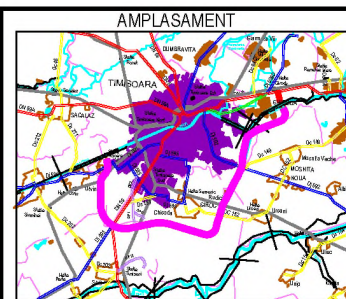
Podet prefabricat din cadre inchise tip C2  
L=2.00 m , Km 24+480

## Descarcare in canal dreapta

24160477



THE WAY TO DARE BEYOND THE LIMITS  
CONSULT  
D P CONSULT S.A.



NUMAR PROJECT : 556

VERIFICATOR TEHNIC

## PROFIL LONGITUDINAL

NUMAR PLANSA

556-VOTM-PL-72



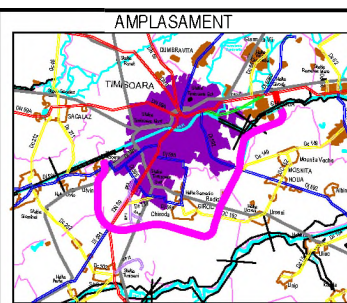
+5.93	91.39	97.32
+4.34	93.09	97.43
+6.20	91.32	97.52
+6.07	91.50	97.57
+6.29	91.30	97.59

KM 24+509.28  
L=112.50  
pi%=0.50  
pe%=2.00  
m=1.50  
B=21.09  
T=56.25  
R=7500.00

R-2 50%					
24480.00	24500.00	24500.00	24500.00	24500.00	24500.00




THE WAY TO DARE BEYOND THE LIMITS  
**DP CONSULT**  
DP CONSULT S.A.



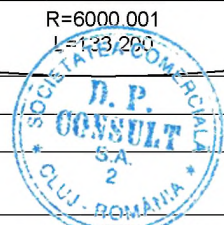
NR. REV.	DATA	SEMN.

556-VOTM-PL-73









REVIZII			DENUMIRE PLANSĂ PROFIL LONGITUDINAL
NR. REV.	DATA	SEMN.	
			Scara : 1:1000/1:100
			NUMAR PLANSĂ
			556-VOTM-PL-75





KM 25+740.00  
L=0.00  
pi%=3.10  
pe%=2.71  
m=0.39  
B=0.00  
T=0.00  
R=0.25

KM 25+572.76  
L=184.32  
pi%=0.22  
pe%=3.10  
m=2.88  
B=66.36  
T=92.16  
R=6400.00

## SCHIMBATOR DE DECLIVITATE

— LINIE PROIECTATA  
 — LINIE LUCRARI EXECUTATE  
 — LINIE TEREN NATURAL  
 — LINIE SANT STANGA  
 — LINIE SANT DREAPTA

A coordinate system with a vertical axis labeled 1:100 and a horizontal axis labeled 1:1000.

COTA REF. 90.000

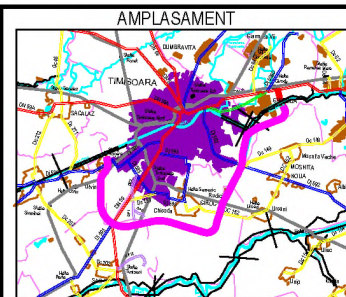
COTE PROIECT	93.55	93.69	93.89	94.15	94.35	94.47	94.86	95.30	95.82	96.39	96.54	97.01	97.04	97.63	98.25	98.87	99.19	99.34	
COTE TEREN	91.67	91.67	91.67	91.76	91.71	91.68	91.77	91.92	93.96	96.28	96.39	96.85	96.89	97.58	98.26	98.87	99.19	99.34	
DIFERENTE IN AX (Metres)	+1.88	+2.02	+2.22	+2.39	+2.64	+2.79	+3.09	+3.38	+1.86	+0.11	+0.15	+0.16	+0.15	+0.05	-0.01	+0.00	+0.00	+0.00	
COTE SANT DREAPTA									91.41	91.37	91.36	91.32	91.32	91.30	91.27				
COTE SANT STANGA									91.38	91.36	91.36	91.34	91.34	91.33					
RACORDARI VERTICALE	R=6399.999 L=184.320											L=75.077 P=3.100%							L=17.660 P=2.707%
ALINIAMENTE SI CURBE	L=140.719 R=8850.000			L=98.884 B=385.7719					L=141.523 R=2250.000										L=5.669 B=389.7762
AMENAJAREA CURBELOR IN SPATIU	<div><div>25500.00</div><div>25520.00</div><div>25540.00</div><div>25560.00</div><div>25572.76</div><div>25580.00</div><div>25600.00</div><div>25620.00</div><div>25640.00</div><div>25660.00</div><div>25664.92</div><div>25680.00</div><div>25681.23</div><div>25700.00</div><div>25720.00</div><div>25740.00</div><div>25751.99</div><div>25757.66</div></div> <div><div>SOCIETATEA COMERCIALA</div><div>D.P.</div><div>CONSULT</div><div>CLUJ-ROMANIA</div></div>																		
DISTANTE CUMULATE	25500.00	25520.00	25540.00	25560.00	25572.76	25580.00	25600.00	25620.00	25640.00	25660.00	25664.92	25680.00	25681.23	25700.00	25720.00	25740.00	25751.99	25757.66	

INVESTITOR



**COMPANIA NATIONALA DE ADMINISTRARE  
A INFRASTRUCTURII RUTIERE S.A.**

## PROIECTANT GENERAL



DENUMIRE PROIECT  
PROIECTARE SI EXECUTIE  
"VARIANTA DE OCOLIRE  
TIMISOARA SUD"  
ELABORARE PROIECT TEHNIC  
REST DE EXECUTAT

NUMAR CONTRACT: 550/36/09.02.2023

NUMAR PROIECT : 556

FAZA PROIECT

PROIECT TEHNIC  
REST DE EXECUTAT

Data : 03.2023

VERIFICATOR TEHNIC

## REVIZII

NR. REV.	DATA	SEMN.
----------	------	-------

DENUMIRE PLANSA

## PROFIL LONGITUDINAL

Scara : 1:1000/1:100

NUMAR PLANSA

556-VOTM-PL-76